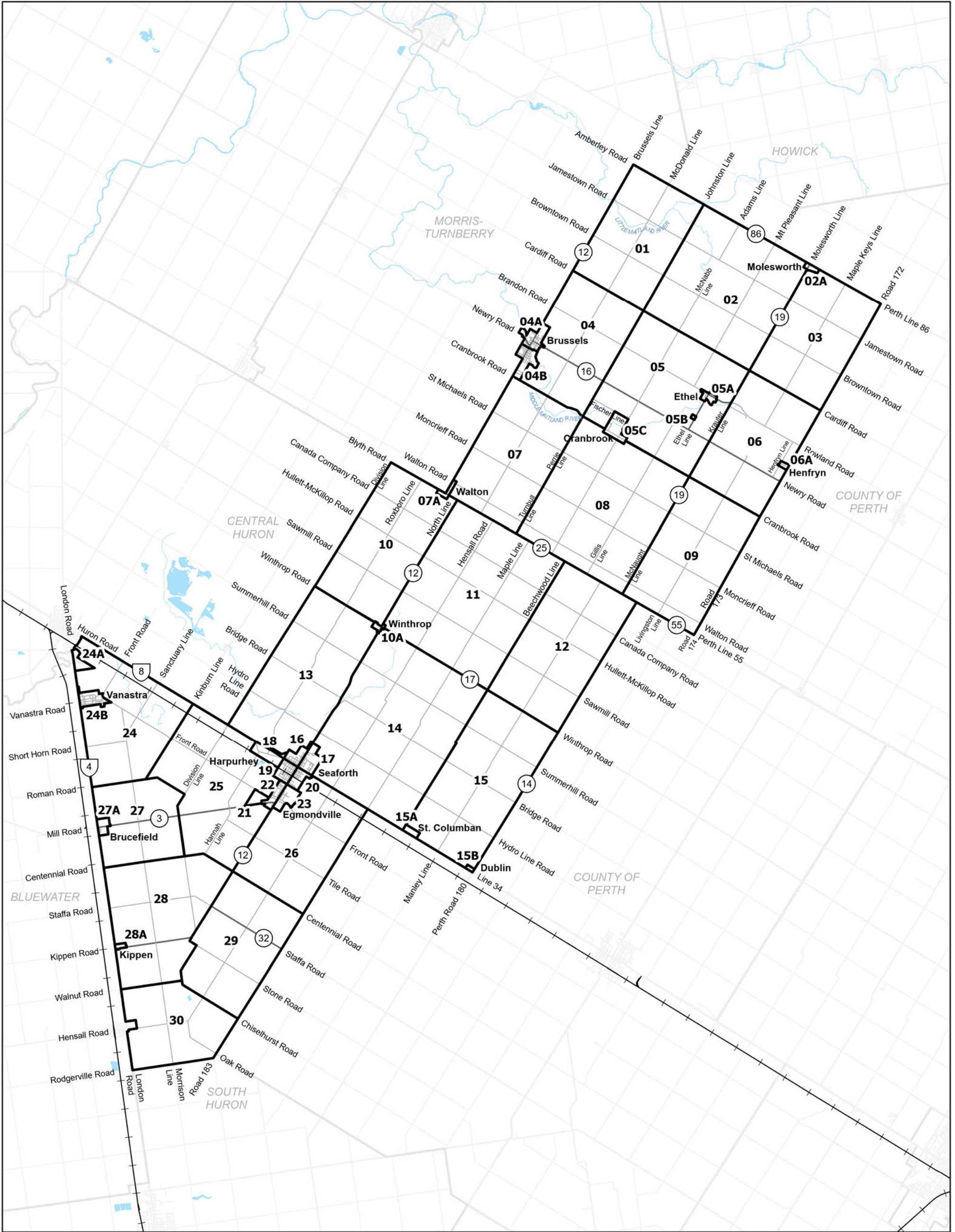


Municipality of Huron East (Draft)
 Zoning By-Law
 Index Map

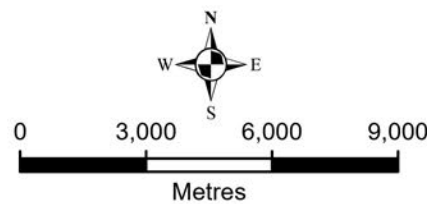
Amendments

Revision Date: October 22, 2024

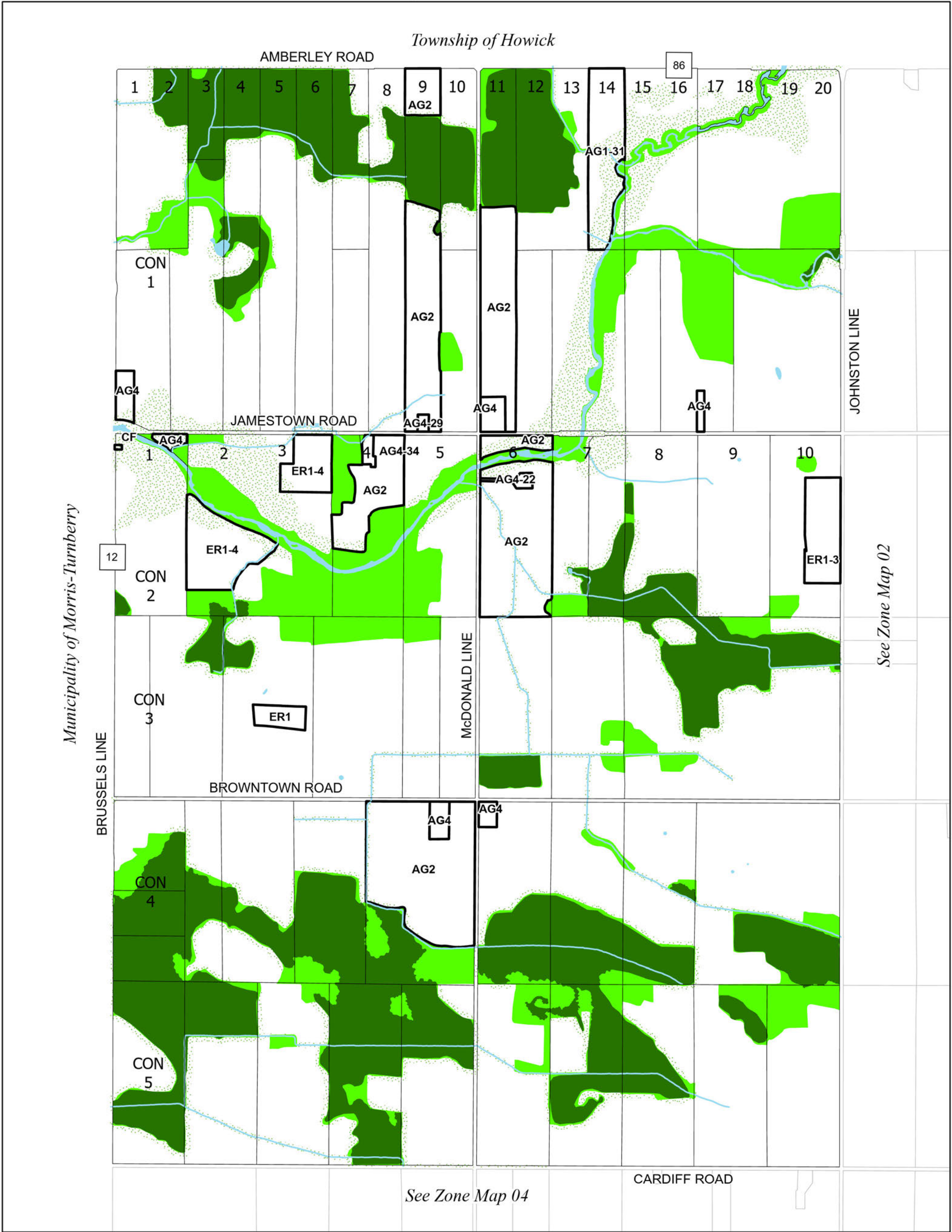


- Key Map
- Municipal Boundary
- Waterbody
- Railroad

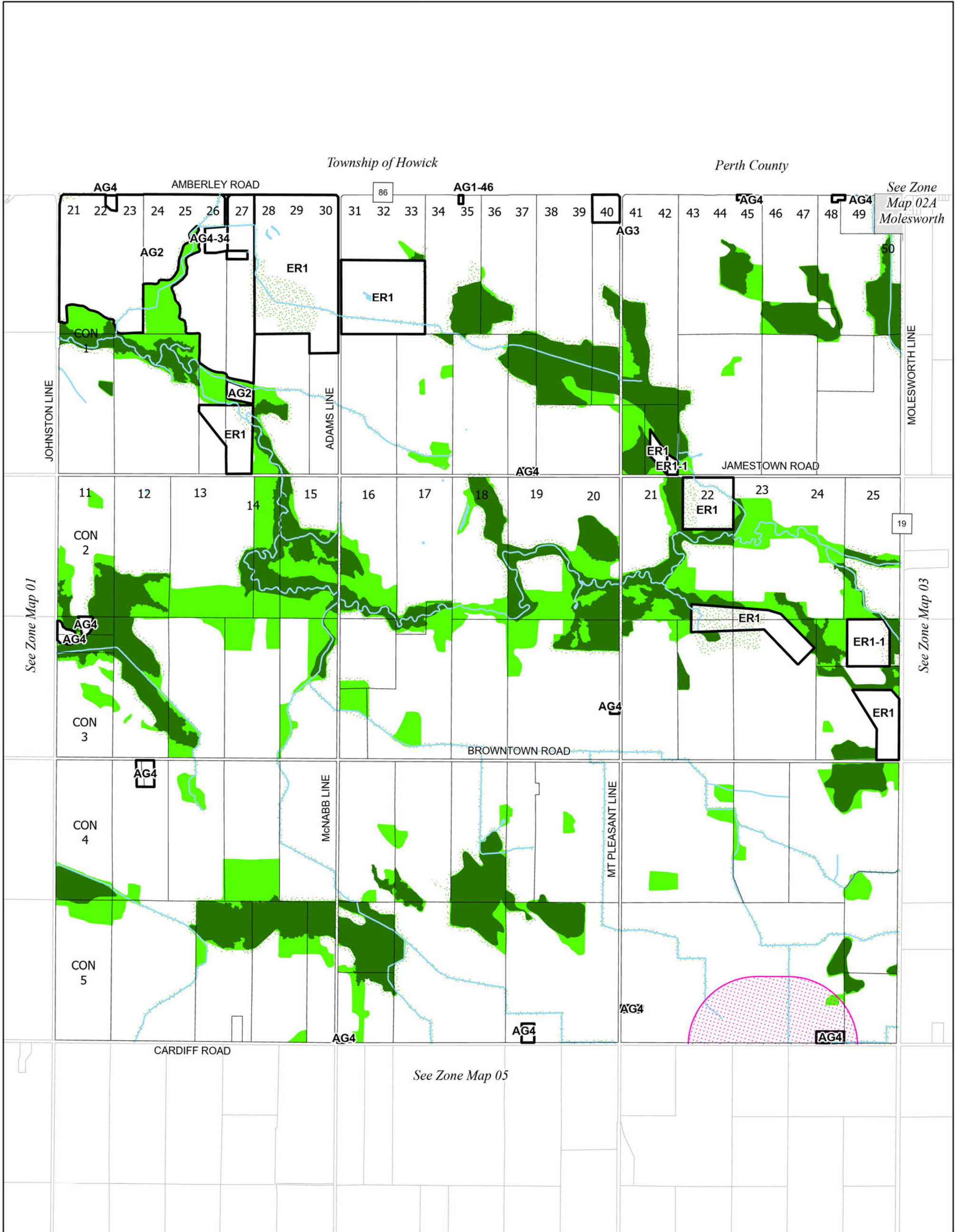
- Roads
- Provincial Highway
- County Road
- Municipal Road



1:180,000



<ul style="list-style-type: none"> AG1 Zone (Unless otherwise noted) NE1 Zone NE2 Zone Property Boundary Railway Watercourse Waterbody Wells 	<ul style="list-style-type: none"> Zone A, B and C 5 year time of travel (See Section 3.50) Landfill and Sewage Buffers (150m or 500m) Sinkhole Capture Area Sinkhole Zone Conservation Authority Regulated Lands 	<p>0 400 800 1,200 Metres 1:20,000</p>	<table border="1" style="margin-left: auto; margin-right: 0;"> <tr><td>07</td><td>04</td><td>01</td></tr> <tr><td>08</td><td>05</td><td>02</td></tr> <tr><td>09</td><td>06</td><td>03</td></tr> </table>	07	04	01	08	05	02	09	06	03
07	04	01										
08	05	02										
09	06	03										



AG1 Zone (Unless otherwise noted)	Zone A, B and C 5 year time of travel (See Section 3.50)
NE1 Zone	Landfill and Sewage Buffers (150m or 500m)
NE2 Zone	Sinkhole Capture Area
Property Boundary	Sinkhole Zone
Railway	Conservation Authority Regulated Lands
Watercourse	
Waterbody	
Wells	

0 520 1,040 1,560
Metres
1:26,000

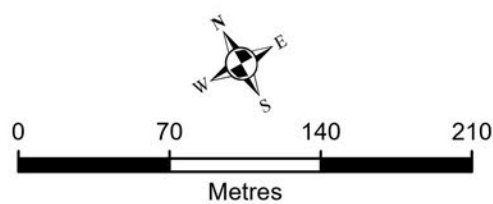
24	13	10	07	04	01
27	14	11	08	05	02
25	15	12	09	06	03
28					
29					
30					

Perth County

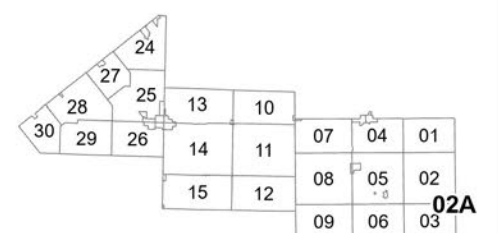


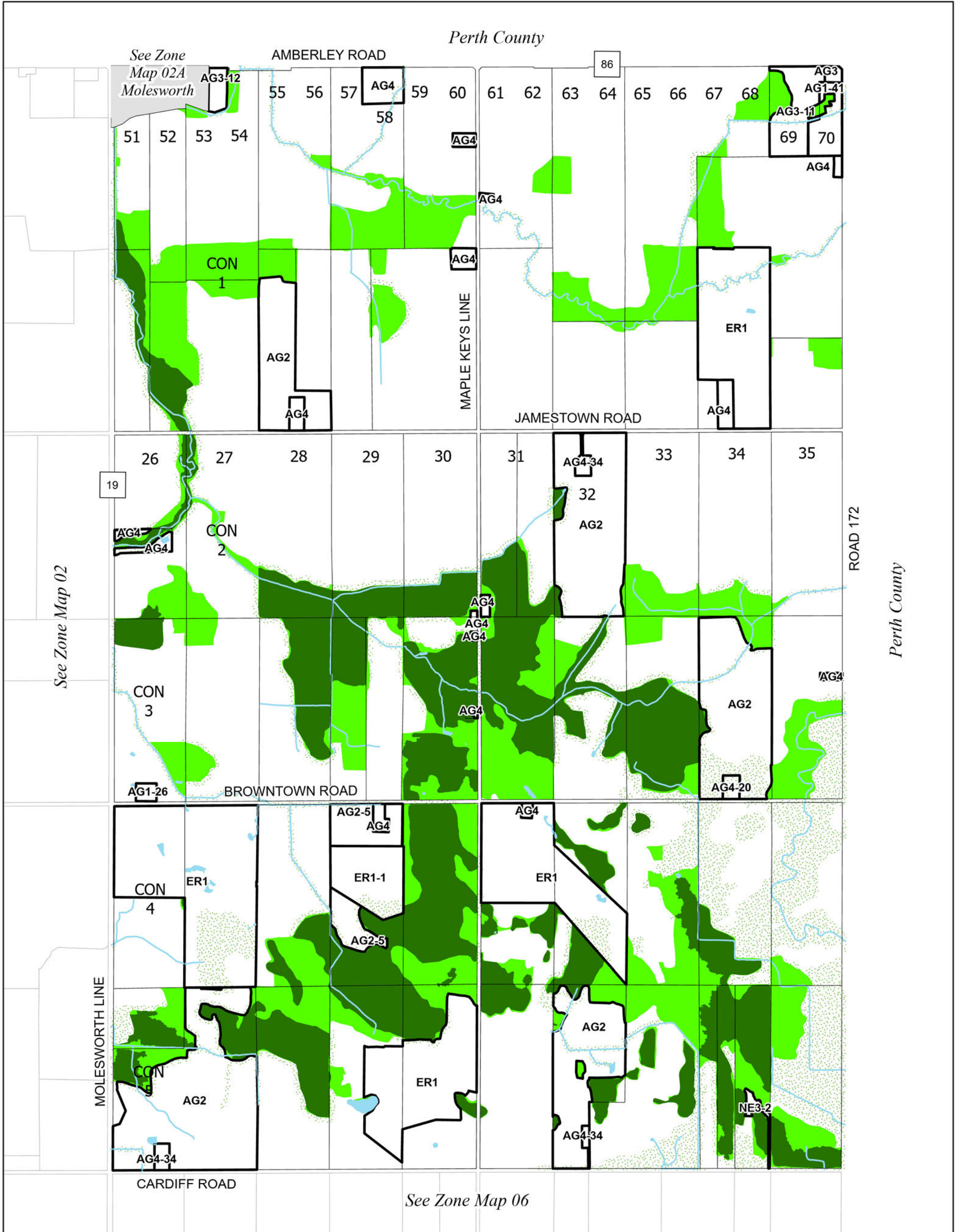
- AG1 Zone (Unless otherwise noted)
- NE1 Zone
- NE2 Zone
- Property Boundary
- Railway
- Watercourse
- Waterbody
- Wells

- Zone A, B and C 5 year time of travel (See Section 3.50)
- Landfill and Sewage Buffers (150m or 500m)
- Sinkhole Capture Area
- Sinkhole Zone
- Conservation Authority Regulated Lands



1:3,500

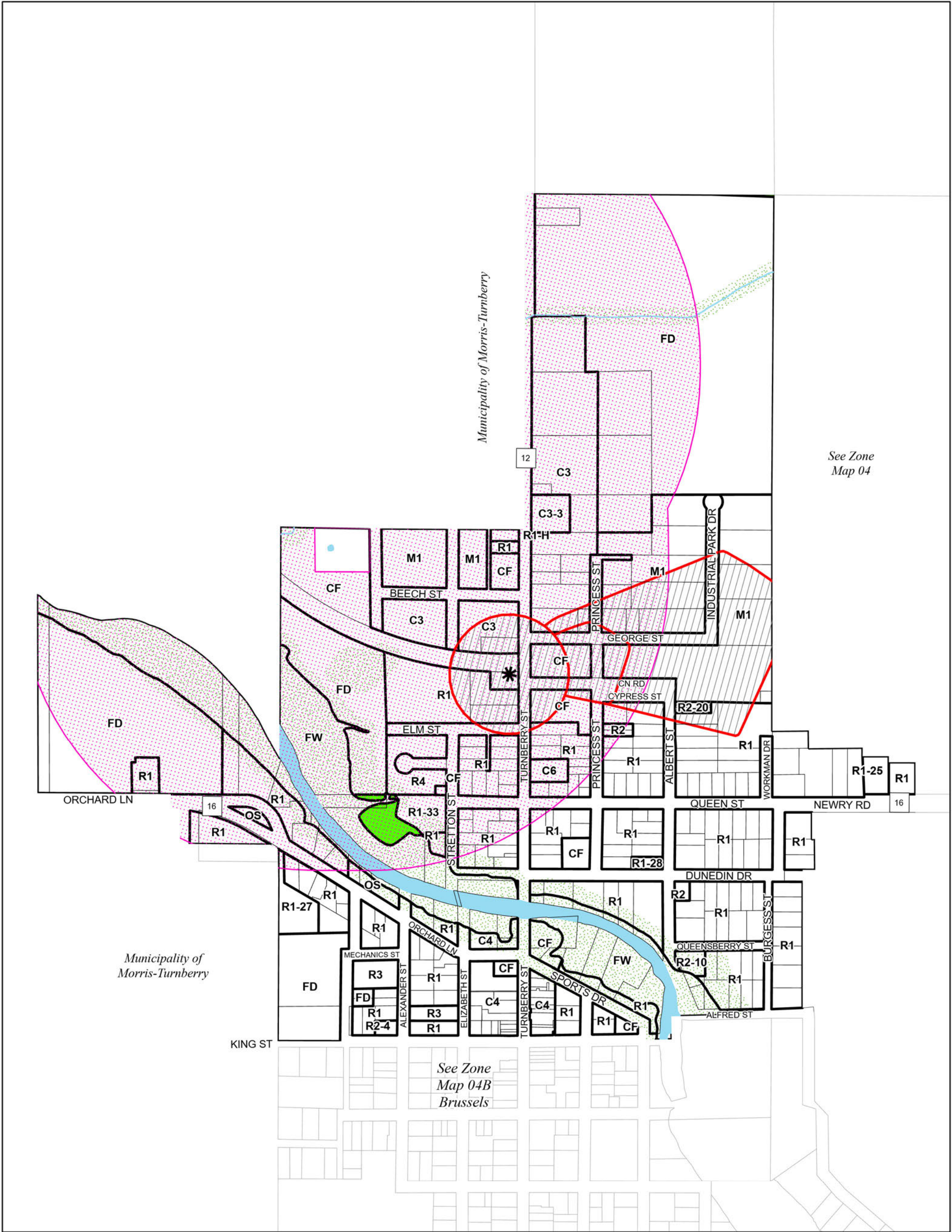




AG1 Zone (Unless otherwise noted)	Zone A, B and C 5 year time of travel (See Section 3.50)	 0 400 800 1,200 Metres 1:20,000	 <table border="1"> <tr><td>07</td><td>04</td><td>01</td></tr> <tr><td>08</td><td>05</td><td>02</td></tr> <tr><td>09</td><td>06</td><td>03</td></tr> </table>	07	04	01	08	05	02	09	06	03
07	04			01								
08	05	02										
09	06	03										
NE1 Zone	Landfill and Sewage Buffers (150m or 500m)											
NE2 Zone	Sinkhole Capture Area											
Property Boundary	Sinkhole Zone											
Railway	Conservation Authority Regulated Lands											
Watercourse												
Waterbody												
Wells												



<ul style="list-style-type: none"> AG1 Zone (Unless otherwise noted) NE1 Zone NE2 Zone Property Boundary Railway Watercourse Waterbody Wells 	<ul style="list-style-type: none"> Zone A, B and C 5 year time of travel (See Section 3.50) Landfill and Sewage Buffers (150m or 500m) Sinkhole Capture Area Sinkhole Zone Conservation Authority Regulated Lands 	<p>0 420 840 1,260 Metres 1:21,000</p>	<table border="1" style="border-collapse: collapse; text-align: center;"> <tr><td>24</td><td>13</td><td>10</td><td>07</td><td>04</td><td>01</td></tr> <tr><td>27</td><td></td><td></td><td>08</td><td>05</td><td>02</td></tr> <tr><td>28</td><td>29</td><td>26</td><td>14</td><td>11</td><td></td></tr> <tr><td>30</td><td></td><td></td><td>15</td><td>12</td><td></td></tr> <tr><td></td><td></td><td></td><td>09</td><td>06</td><td>03</td></tr> </table>	24	13	10	07	04	01	27			08	05	02	28	29	26	14	11		30			15	12					09	06	03
24	13	10	07	04	01																												
27			08	05	02																												
28	29	26	14	11																													
30			15	12																													
			09	06	03																												

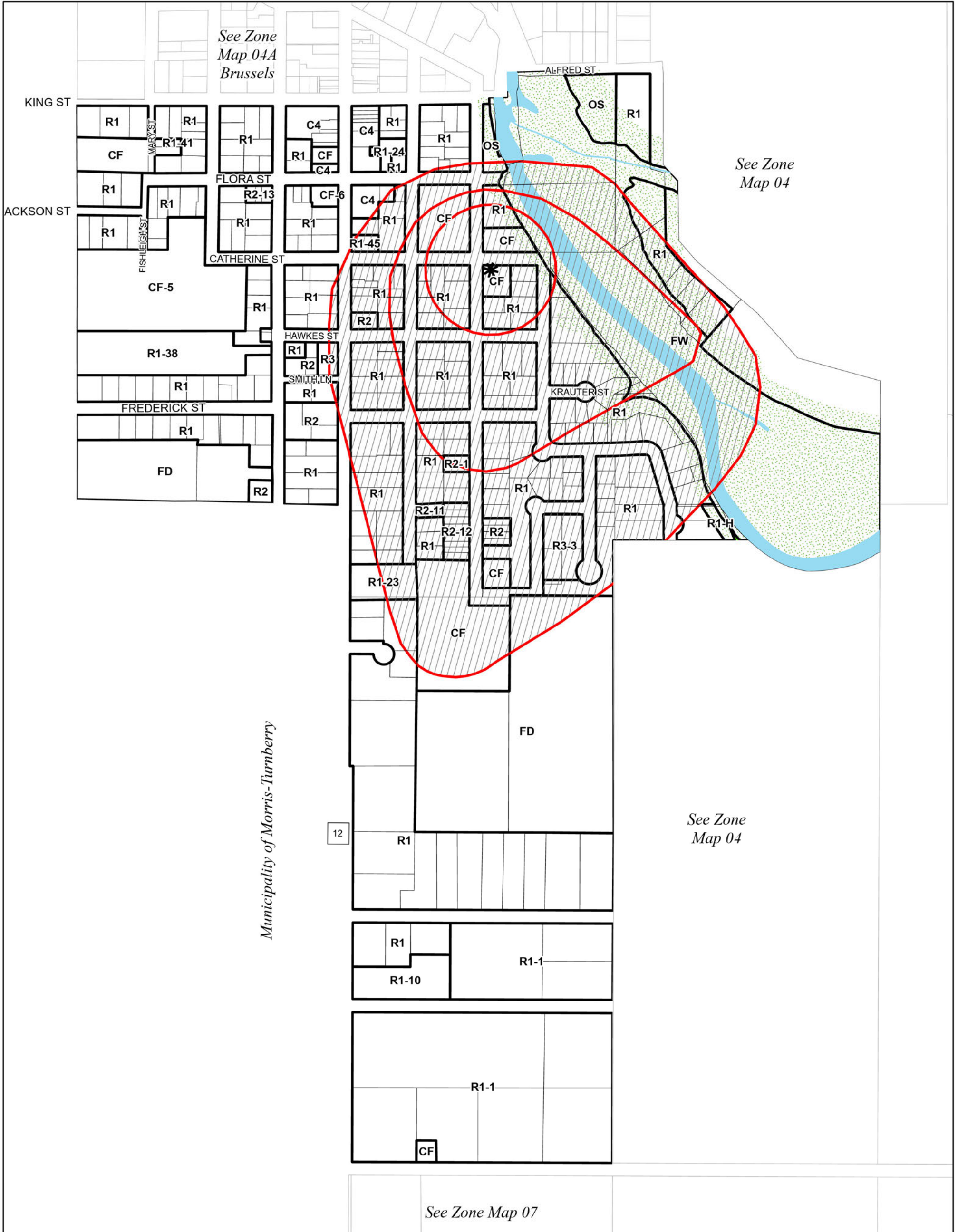


See Zone
Map 04

Municipality of
Morris-Turnberry

See Zone
Map 04B
Brussels

AG1 Zone (Unless otherwise noted)	Zone A, B and C 5 year time of travel (See Section 3.50)	 0 120 240 360 Metres 1:6,000	 <table border="1"> <tr><td>24</td><td>13</td><td>10</td><td>07</td><td>04A</td><td>01</td></tr> <tr><td>28</td><td>14</td><td>11</td><td>08</td><td>05</td><td>02</td></tr> <tr><td>27</td><td>15</td><td>12</td><td>09</td><td>06</td><td>03</td></tr> <tr><td>25</td><td></td><td></td><td></td><td></td><td></td></tr> <tr><td>26</td><td></td><td></td><td></td><td></td><td></td></tr> <tr><td>29</td><td></td><td></td><td></td><td></td><td></td></tr> <tr><td>30</td><td></td><td></td><td></td><td></td><td></td></tr> </table>	24	13	10	07	04A	01	28	14	11	08	05	02	27	15	12	09	06	03	25						26						29						30					
24	13			10	07	04A	01																																						
28	14	11	08	05	02																																								
27	15	12	09	06	03																																								
25																																													
26																																													
29																																													
30																																													
NE1 Zone	Landfill and Sewage Buffers (150m or 500m)																																												
NE2 Zone	Sinkhole Capture Area																																												
Property Boundary	Sinkhole Zone																																												
Railway	Conservation Authority Regulated Lands																																												
Watercourse																																													
Waterbody																																													
Wells																																													

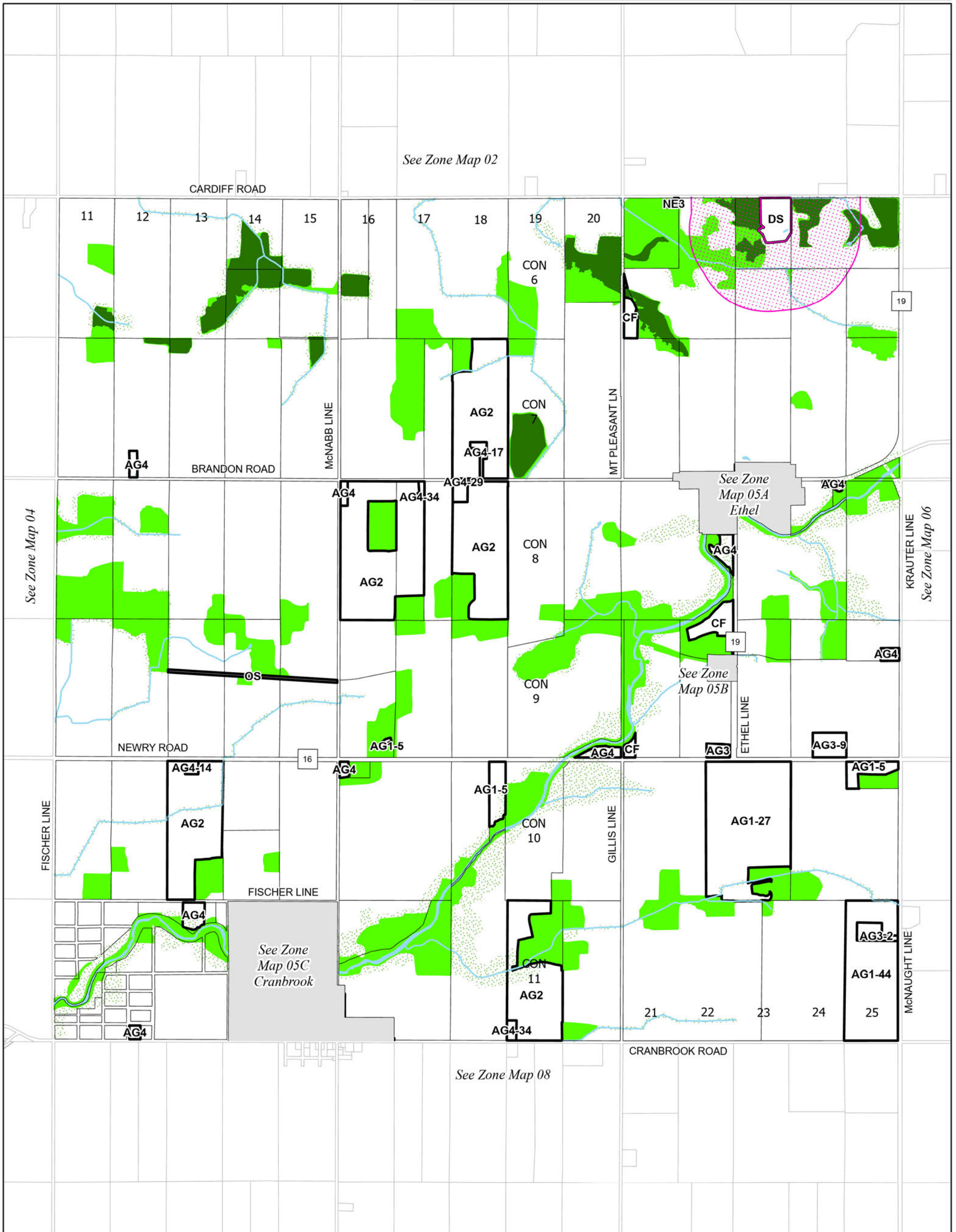


<ul style="list-style-type: none"> AG1 Zone (Unless otherwise noted) NE1 Zone NE2 Zone Property Boundary Railway Watercourse Waterbody Wells 	<ul style="list-style-type: none"> Zone A, B and C 5 year time of travel (See Section 3.50) Landfill and Sewage Buffers (150m or 500m) Sinkhole Capture Area Sinkhole Zone Conservation Authority Regulated Lands 	<p>0 110 220 330 Metres 1:5,500</p>	<table border="1" style="border-collapse: collapse; text-align: center;"> <tr><td>24</td><td>13</td><td>10</td><td>07</td><td>04</td><td>01</td></tr> <tr><td>27</td><td>14</td><td>11</td><td>08</td><td>05</td><td>02</td></tr> <tr><td>25</td><td>15</td><td>12</td><td>09</td><td>06</td><td>03</td></tr> <tr><td>28</td><td></td><td></td><td></td><td></td><td></td></tr> <tr><td>29</td><td></td><td></td><td></td><td></td><td></td></tr> <tr><td>30</td><td></td><td></td><td></td><td></td><td></td></tr> </table>	24	13	10	07	04	01	27	14	11	08	05	02	25	15	12	09	06	03	28						29						30					
24	13	10	07	04	01																																		
27	14	11	08	05	02																																		
25	15	12	09	06	03																																		
28																																							
29																																							
30																																							

Municipality of Huron East (Draft)
 Zoning By-Law
 Key Map 05

Amendments

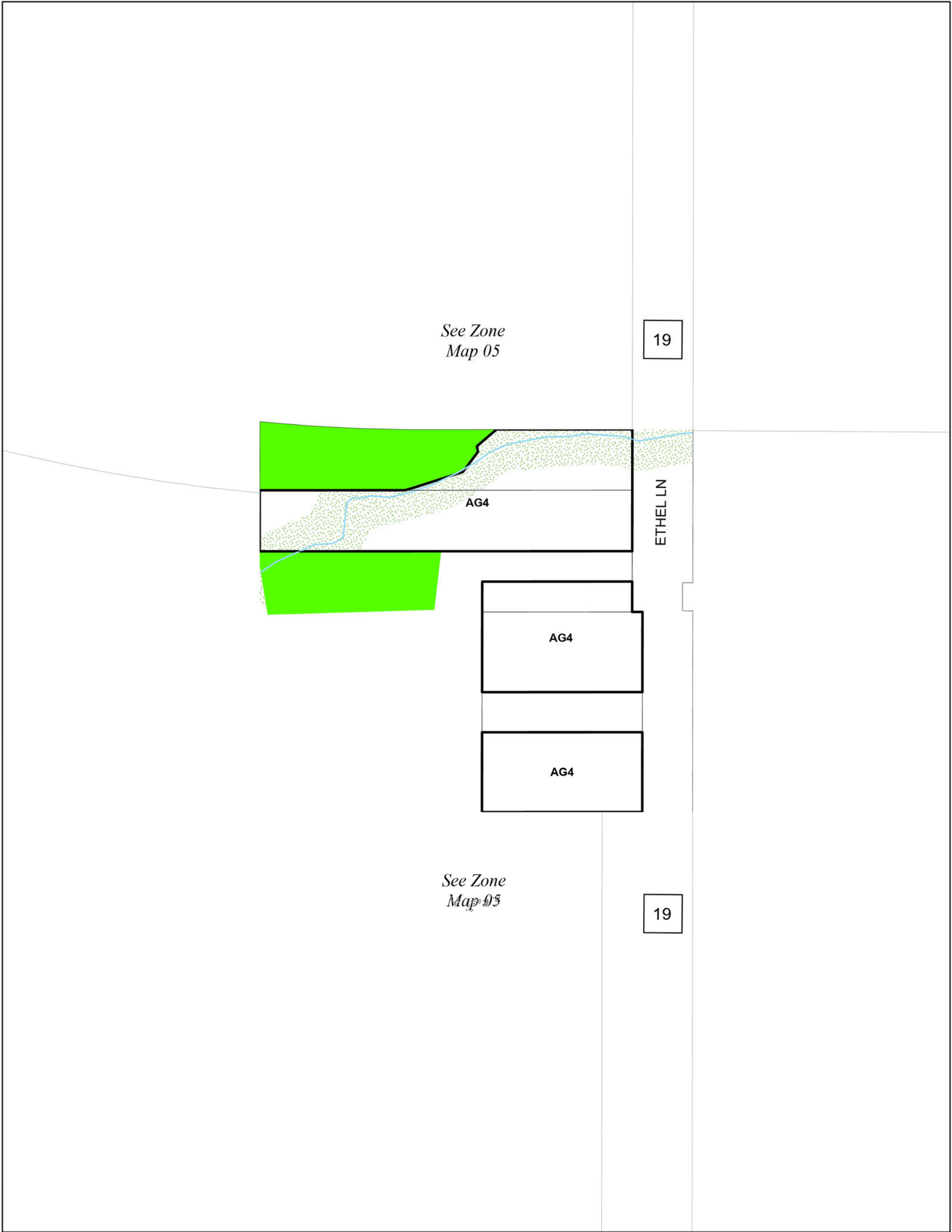
Revision Date: October 22, 2024



<ul style="list-style-type: none"> AG1 Zone (Unless otherwise noted) NE1 Zone NE2 Zone Property Boundary Railway Watercourse Waterbody Wells 	<ul style="list-style-type: none"> Zone A, B and C 5 year time of travel (See Section 3.50) Landfill and Sewage Buffers (150m or 500m) Sinkhole Capture Area Sinkhole Zone Conservation Authority Regulated Lands 	 1:26,000	
--	---	------------------	--



<ul style="list-style-type: none"> AG1 Zone (Unless otherwise noted) NE1 Zone NE2 Zone Property Boundary Railway Watercourse Waterbody Wells 	<ul style="list-style-type: none"> Zone A, B and C 5 year time of travel (See Section 3.50) Landfill and Sewage Buffers (150m or 500m) Sinkhole Capture Area Sinkhole Zone Conservation Authority Regulated Lands 	<p>0 90 180 270 Metres 1:4,500</p>	
--	---	--	--



<ul style="list-style-type: none"> AG1 Zone (Unless otherwise noted) NE1 Zone NE2 Zone Property Boundary Railway Watercourse Waterbody Wells 	<ul style="list-style-type: none"> Zone A, B and C 5 year time of travel (See Section 3.50) Landfill and Sewage Buffers (150m or 500m) Sinkhole Capture Area Sinkhole Zone Conservation Authority Regulated Lands 	<p>0 30 60 90 Metres 1:1,800</p>	<table border="1" style="border-collapse: collapse; text-align: center; width: 100%;"> <tr><td>24</td><td>13</td><td>10</td><td>07</td><td>04</td><td>01</td></tr> <tr><td>27</td><td>14</td><td>11</td><td>08</td><td>05</td><td>02</td></tr> <tr><td>25</td><td>15</td><td>12</td><td>09</td><td>06</td><td>03</td></tr> <tr><td>28</td><td></td><td></td><td></td><td></td><td></td></tr> <tr><td>29</td><td></td><td></td><td></td><td></td><td></td></tr> <tr><td>30</td><td></td><td></td><td></td><td></td><td></td></tr> </table>	24	13	10	07	04	01	27	14	11	08	05	02	25	15	12	09	06	03	28						29						30					
24	13	10	07	04	01																																		
27	14	11	08	05	02																																		
25	15	12	09	06	03																																		
28																																							
29																																							
30																																							

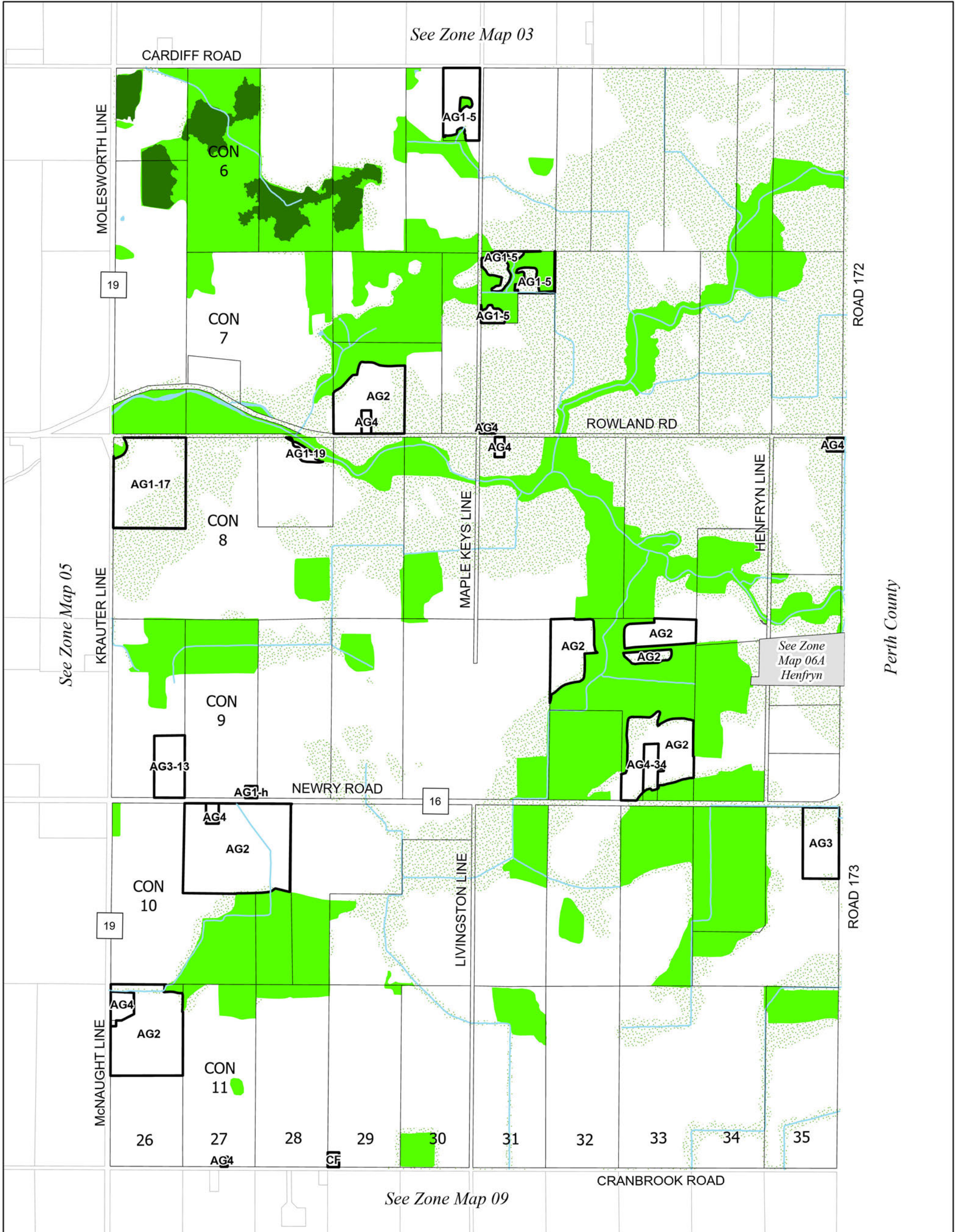
Municipality of Huron East (Draft)
 Zoning By-Law
 Key Map 05C
 Cranbrook

Amendments

Revision Date: October 22, 2024



<ul style="list-style-type: none"> AG1 Zone (Unless otherwise noted) NE1 Zone NE2 Zone Property Boundary Railway Watercourse Waterbody Wells 	<ul style="list-style-type: none"> Zone A, B and C 5 year time of travel (See Section 3.50) Landfill and Sewage Buffers (150m or 500m) Sinkhole Capture Area Sinkhole Zone Conservation Authority Regulated Lands 	<p>0 120 240 360 Metres 1:6,000</p>	<table border="1" style="margin-left: auto;"> <tr><td>07</td><td>04</td><td>01</td></tr> <tr><td>08</td><td>05C</td><td>02</td></tr> <tr><td>09</td><td>06</td><td>03</td></tr> </table>	07	04	01	08	05C	02	09	06	03
07	04	01										
08	05C	02										
09	06	03										



Perth County

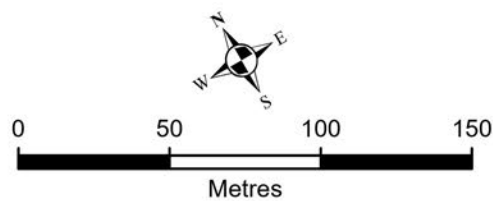
AG1 Zone (Unless otherwise noted)	Zone A, B and C 5 year time of travel (See Section 3.50)	 0 400 800 1,200 Metres 1:20,000	 <table border="1"> <tr><td>07</td><td>04</td><td>01</td></tr> <tr><td>08</td><td>05</td><td>02</td></tr> <tr><td>09</td><td>06</td><td>03</td></tr> </table>	07	04	01	08	05	02	09	06	03
07	04			01								
08	05	02										
09	06	03										
NE1 Zone	Landfill and Sewage Buffers (150m or 500m)											
NE2 Zone	Sinkhole Capture Area											
Property Boundary	Sinkhole Zone											
Railway	Conservation Authority Regulated Lands											
Watercourse												
Waterbody												
Wells												



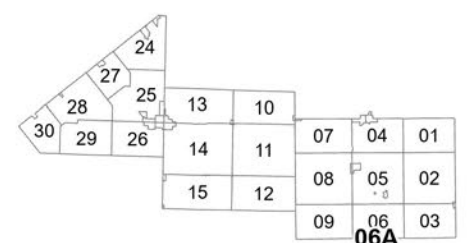
Perth County

- AG1 Zone (Unless otherwise noted)
- NE1 Zone
- NE2 Zone
- Property Boundary
- Railway
- Watercourse
- Waterbody
- Wells

- Zone A, B and C 5 year time of travel (See Section 3.50)
- Landfill and Sewage Buffers (150m or 500m)
- Sinkhole Capture Area
- Sinkhole Zone
- Conservation Authority Regulated Lands



1:2,500

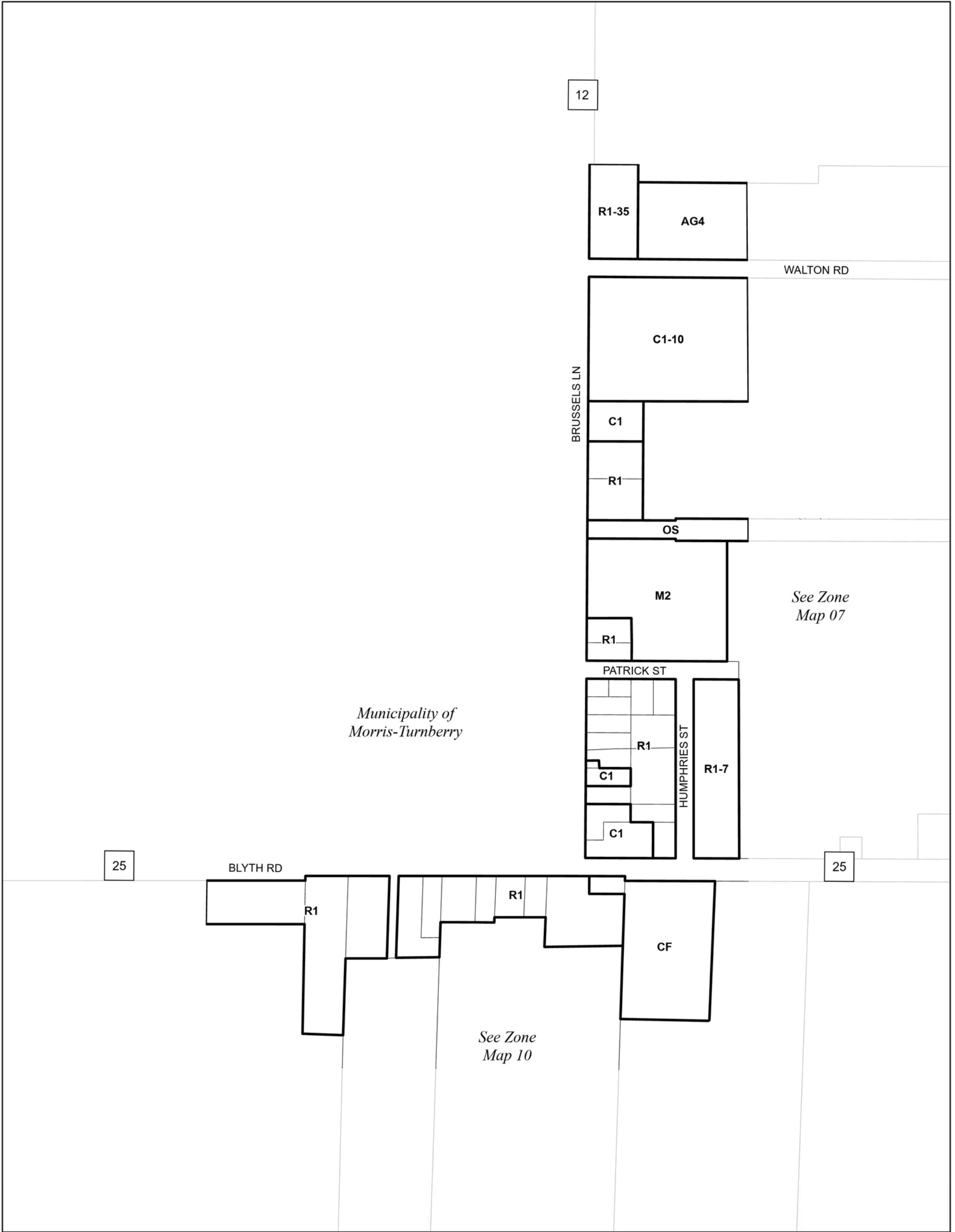




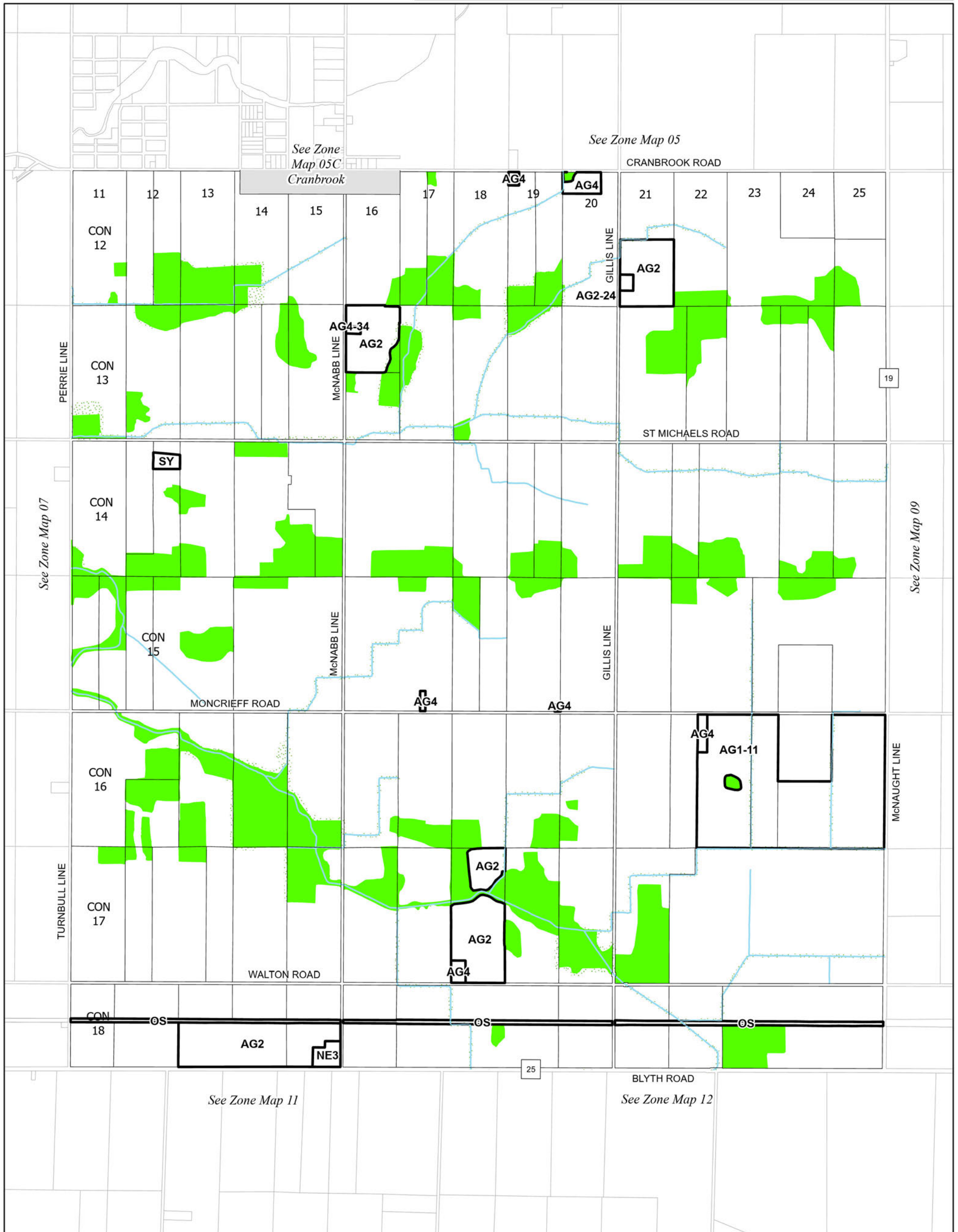
AG1 Zone (Unless otherwise noted)	Zone A, B and C 5 year time of travel (See Section 3.50)
NE1 Zone	Landfill and Sewage Buffers (150m or 500m)
NE2 Zone	Sinkhole Capture Area
Property Boundary	Sinkhole Zone
Railway	Conservation Authority Regulated Lands
Watercourse	
Waterbody	
Wells	

0 440 880 1,320
Metres
1:22,000

24	13	10	07	04	01
27	14	11	08	05	02
25	15	12	09	06	03
28					
29					
30					



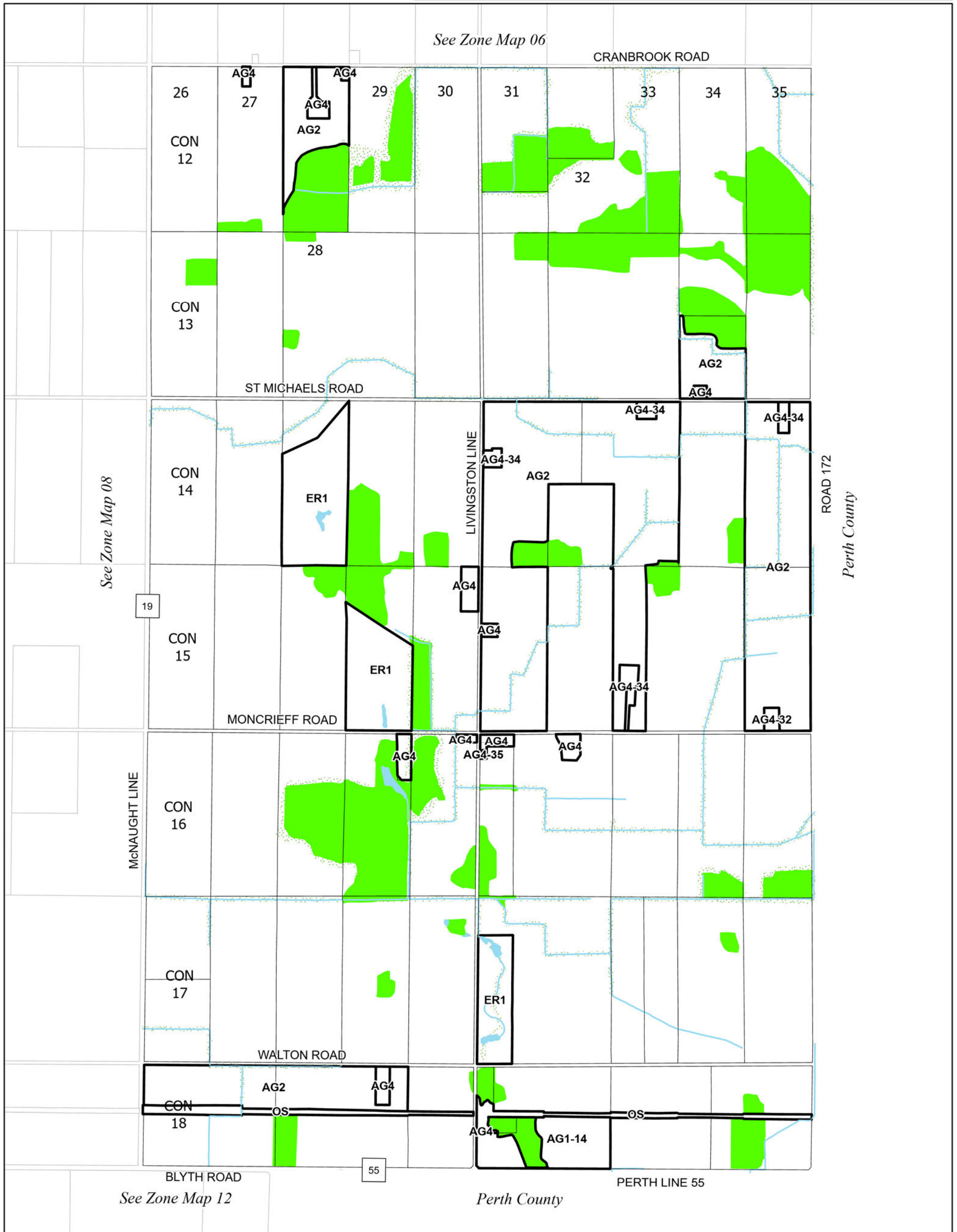
<ul style="list-style-type: none"> AG1 Zone (Unless otherwise noted) NE1 Zone NE2 Zone Property Boundary Railway Watercourse Waterbody Wells 	<ul style="list-style-type: none"> Zone A, B and C 5 year time of travel (See Section 3.50) Landfill and Sewage Buffers (150m or 500m) Sinkhole Capture Area Sinkhole Zone Conservation Authority Regulated Lands 	<p>0 80 160 240 Metres 1:4,000</p>	<p>Inset map grid showing a 4x4 grid of map sheets. The central sheet is labeled '07A'. Surrounding sheets are numbered 01, 02, 03, 04, 05, 06, 08, 09, 10, 11, 12, 13, 14, 15, 24, 25, 26, 27, 28, 29, 30.</p>
--	---	--	---



AG1 Zone (Unless otherwise noted)	Zone A, B and C 5 year time of travel (See Section 3.50)
NE1 Zone	Landfill and Sewage Buffers (150m or 500m)
NE2 Zone	Sinkhole Capture Area
Property Boundary	Sinkhole Zone
Railway	Conservation Authority Regulated Lands
Watercourse	
Waterbody	
Wells	

0 540 1,080 1,620
Metres
1:27,000

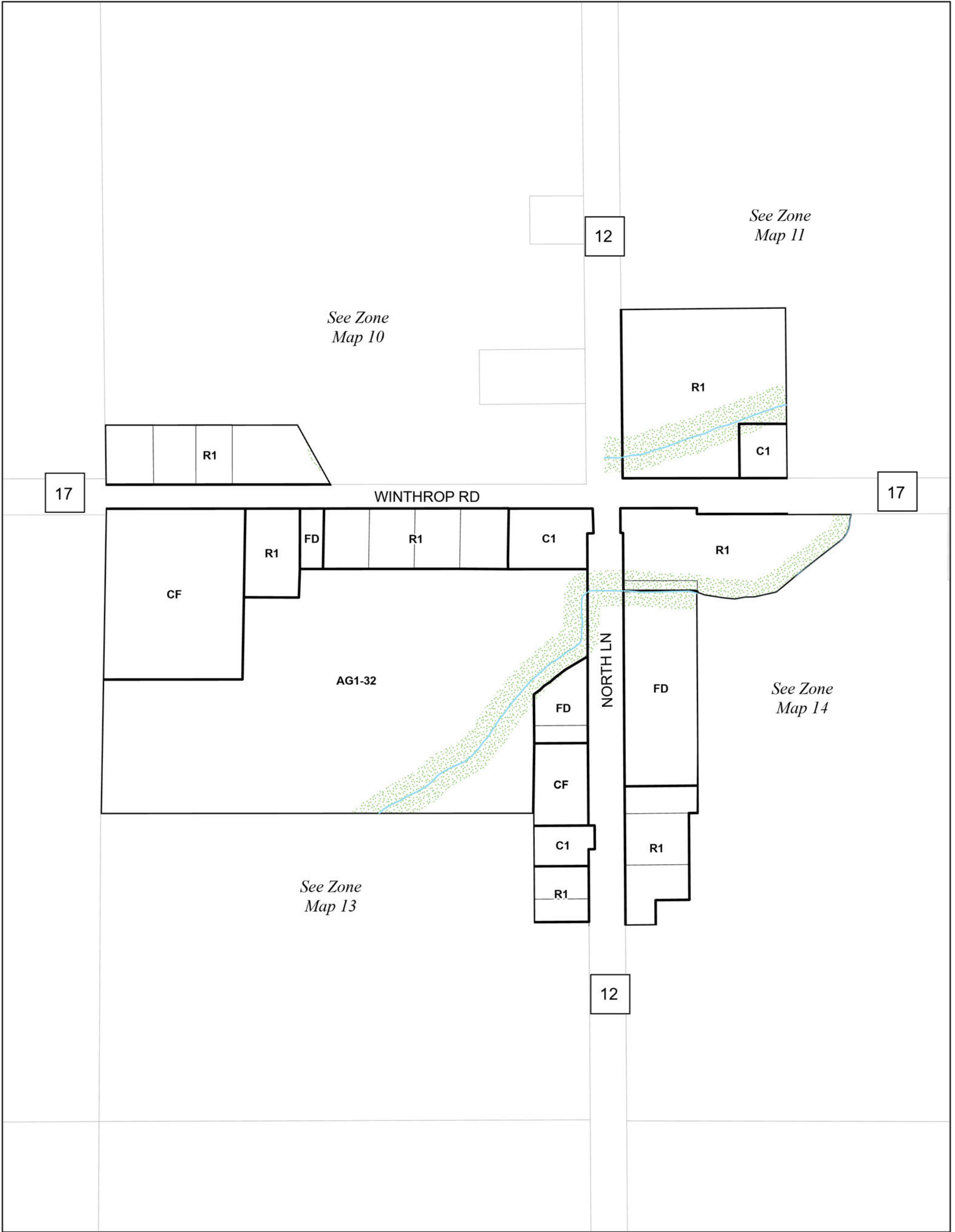
24	13	10	07	04	01
28	14	11	08	05	02
27	15	12	09	06	03
25					
26					
29					
30					



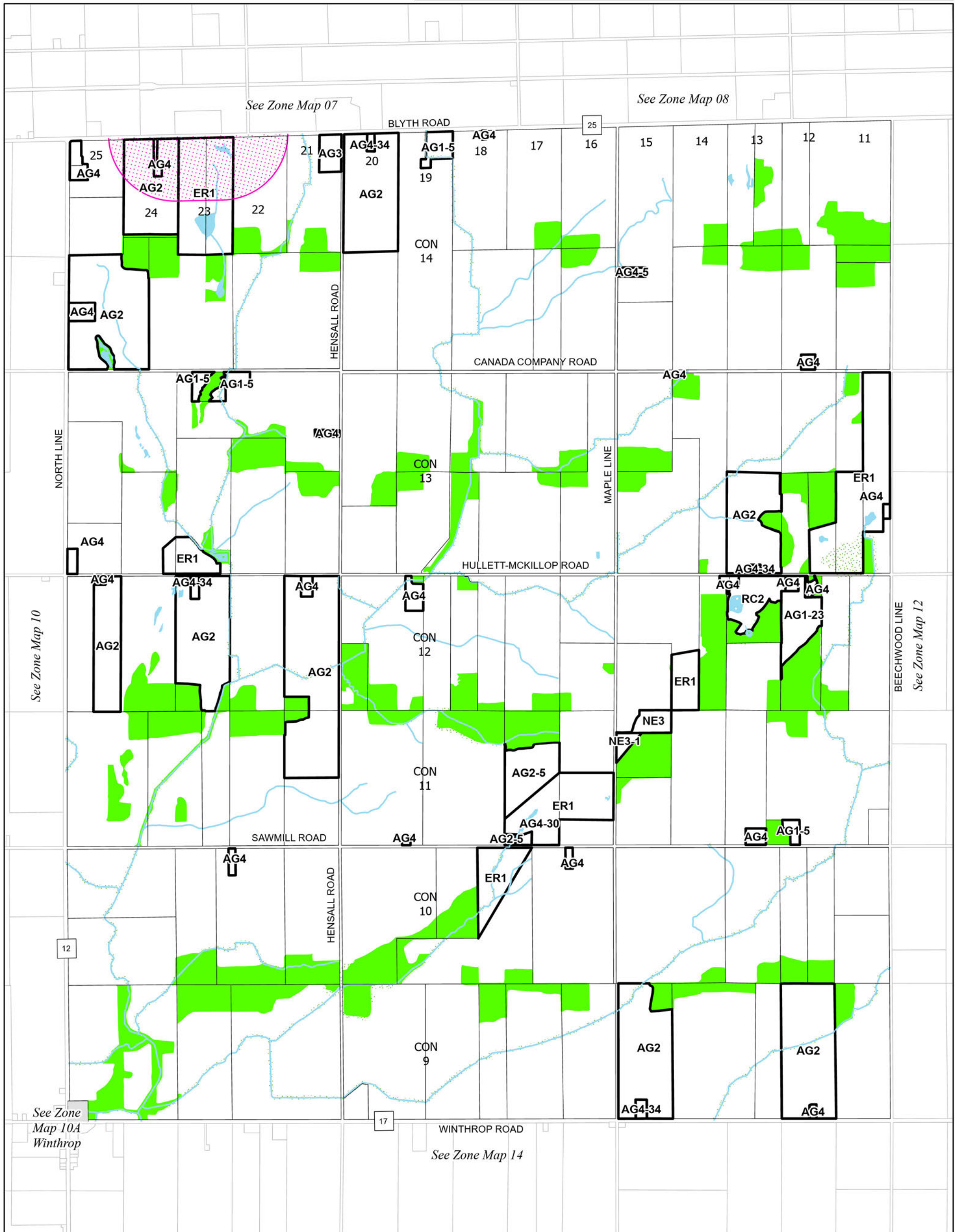
AG1 Zone (Unless otherwise noted)	Zone A, B and C 5 year time of travel (See Section 3.50)
NE1 Zone	Landfill and Sewage Buffers (150m or 500m)
NE2 Zone	Sinkhole Capture Area
Property Boundary	Sinkhole Zone
Railway	Conservation Authority Regulated Lands
Watercourse	
Waterbody	
Wells	

0 440 880 1,320
Metres
1:22,000

07	04	01
08	05	02
09	06	03



<ul style="list-style-type: none"> AG1 Zone (Unless otherwise noted) NE1 Zone NE2 Zone Property Boundary Railway Watercourse Waterbody Wells 	<ul style="list-style-type: none"> Zone A, B and C 5 year time of travel (See Section 3.50) Landfill and Sewage Buffers (150m or 500m) Sinkhole Capture Area Sinkhole Zone Conservation Authority Regulated Lands 	<p>0 60 120 180 Metres 1:3,000</p>	
--	---	--	--



AG1 Zone (Unless otherwise noted)	Zone A, B and C 5 year time of travel (See Section 3.50)	 0 540 1,080 1,620 Metres 1:27,000	 <table border="1"> <tr><td>24</td><td>13</td><td>10</td><td>07</td><td>04</td><td>01</td></tr> <tr><td>27</td><td></td><td></td><td></td><td></td><td></td></tr> <tr><td>25</td><td></td><td></td><td></td><td></td><td></td></tr> <tr><td>28</td><td>29</td><td>26</td><td>14</td><td>11</td><td>08</td><td>05</td><td>02</td></tr> <tr><td>30</td><td></td><td></td><td>15</td><td>12</td><td>09</td><td>06</td><td>03</td></tr> </table>	24	13	10	07	04	01	27						25						28	29	26	14	11	08	05	02	30			15	12	09	06	03
24	13			10	07	04	01																														
27																																					
25																																					
28	29	26	14	11	08	05	02																														
30			15	12	09	06	03																														
NE1 Zone	Landfill and Sewage Buffers (150m or 500m)																																				
NE2 Zone	Sinkhole Capture Area																																				
Property Boundary	Sinkhole Zone																																				
Railway	Conservation Authority Regulated Lands																																				
Watercourse																																					
Waterbody																																					
Wells																																					

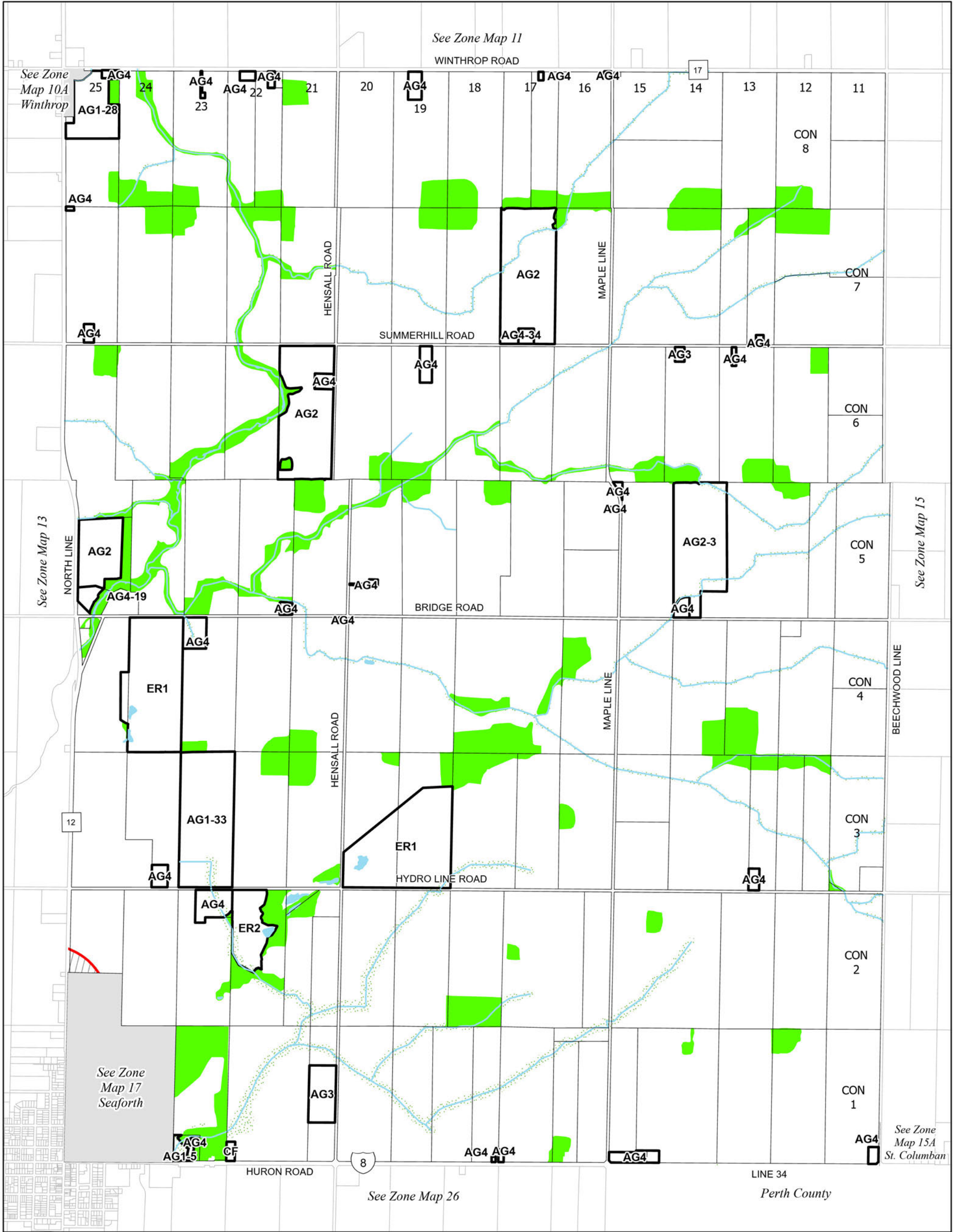


AG1 Zone (Unless otherwise noted)	Zone A, B and C 5 year time of travel (See Section 3.50)	 0 500 1,000 1,500 Metres 1:25,000	 <table border="1"> <tr><td>07</td><td>04</td><td>01</td></tr> <tr><td>08</td><td>05</td><td>02</td></tr> <tr><td>09</td><td>06</td><td>03</td></tr> </table>	07	04	01	08	05	02	09	06	03
07	04			01								
08	05	02										
09	06	03										
NE1 Zone	Landfill and Sewage Buffers (150m or 500m)											
NE2 Zone	Sinkhole Capture Area											
Property Boundary	Sinkhole Zone											
Railway	Conservation Authority Regulated Lands											
Watercourse												
Waterbody												
Wells												



AG1 Zone (Unless otherwise noted)	Zone A, B and C 5 year time of travel (See Section 3.50)	 0 540 1,080 1,620 Metres 1:27,000	 <table border="1"> <tr><td>24</td><td>10</td><td>07</td><td>04</td><td>01</td></tr> <tr><td>28</td><td>11</td><td>13</td><td>05</td><td>02</td></tr> <tr><td>27</td><td>12</td><td>14</td><td>08</td><td>03</td></tr> <tr><td>25</td><td>15</td><td>11</td><td>09</td><td>06</td></tr> <tr><td>26</td><td>12</td><td>13</td><td>08</td><td>05</td></tr> <tr><td>28</td><td>29</td><td>26</td><td>14</td><td>11</td></tr> <tr><td>30</td><td>29</td><td>26</td><td>15</td><td>12</td></tr> </table>	24	10	07	04	01	28	11	13	05	02	27	12	14	08	03	25	15	11	09	06	26	12	13	08	05	28	29	26	14	11	30	29	26	15	12
24	10			07	04	01																																
28	11			13	05	02																																
27	12			14	08	03																																
25	15			11	09	06																																
26	12			13	08	05																																
28	29			26	14	11																																
30	29			26	15	12																																
NE1 Zone	Landfill and Sewage Buffers (150m or 500m)																																					
NE2 Zone	Sinkhole Capture Area																																					
Property Boundary	Sinkhole Zone																																					
Railway	Conservation Authority Regulated Lands																																					
Watercourse																																						
Waterbody																																						
Wells																																						

Municipality of Huron East (Draft)
 Zoning By-Law
 Key Map 14



AG1 Zone (Unless otherwise noted)	Zone A, B and C 5 year time of travel (See Section 3.50)
NE1 Zone	Landfill and Sewage Buffers (150m or 500m)
NE2 Zone	Sinkhole Capture Area
Property Boundary	Sinkhole Zone
Railway	Conservation Authority Regulated Lands
Watercourse	
Waterbody	
Wells	

1:27,000

Municipality of Huron East (Draft)
 Zoning By-Law
 Key Map 15

Amendments

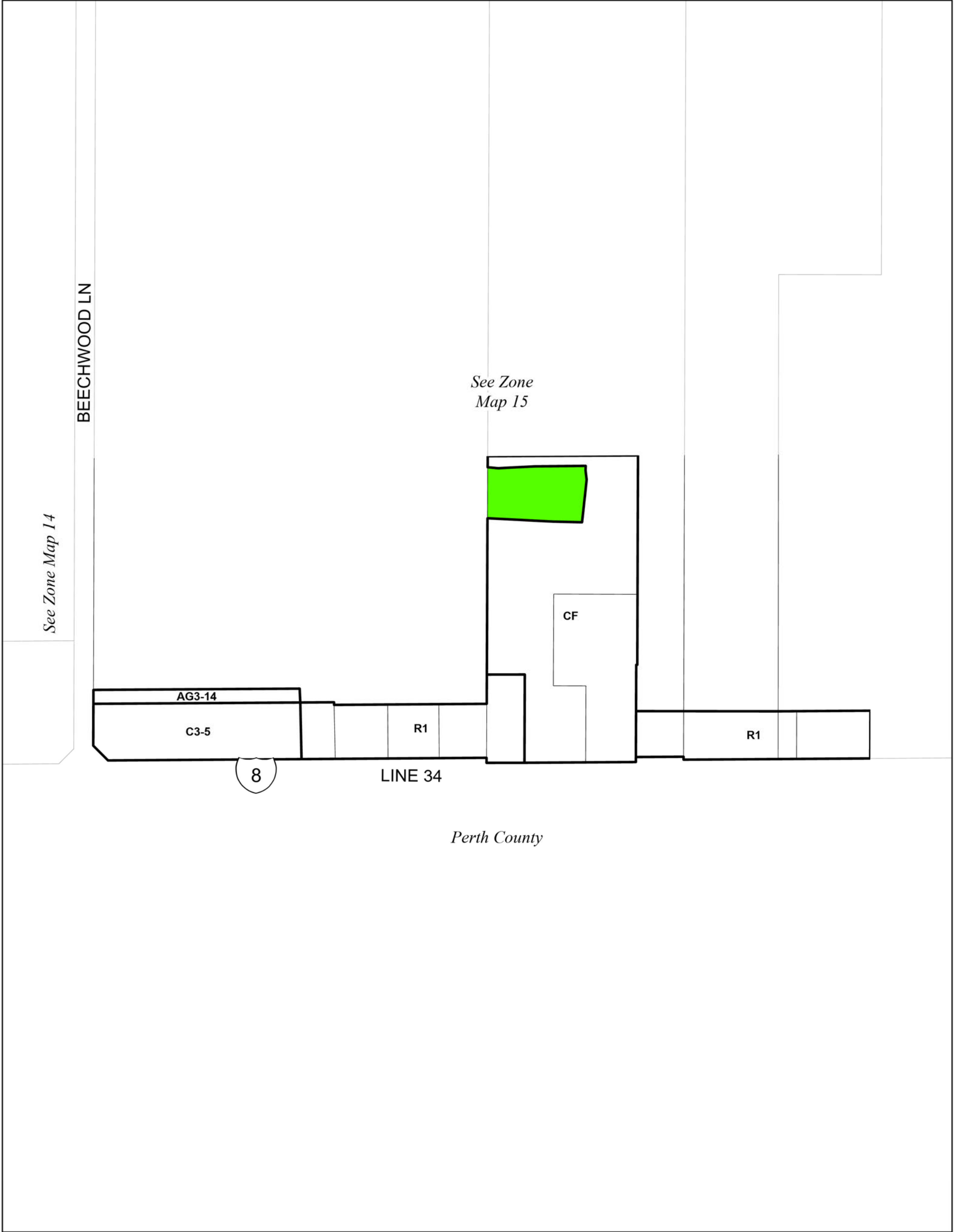
Revision Date: October 22, 2024



AG1 Zone (Unless otherwise noted)	Zone A, B and C 5 year time of travel (See Section 3.50)
NE1 Zone	Landfill and Sewage Buffers (150m or 500m)
NE2 Zone	Sinkhole Capture Area
Property Boundary	Sinkhole Zone
Railway	Conservation Authority Regulated Lands
Watercourse	
Waterbody	
Wells	

0 540 1,080 1,620
Metres
1:27,000

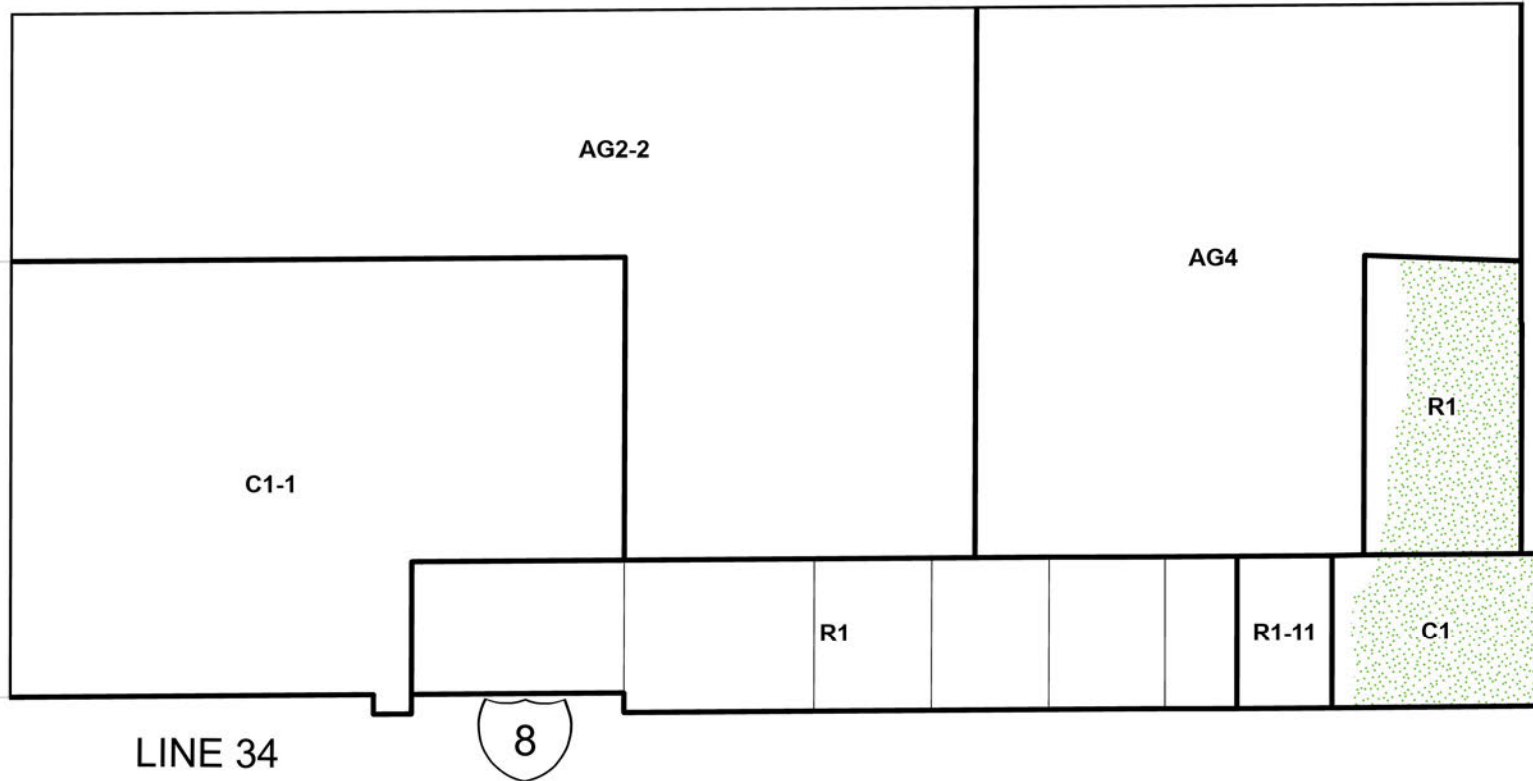
24	13	10	07	04	01
27	14	11	08	05	02
25	15	12	09	06	03
28					
29					
26					
30					



<ul style="list-style-type: none"> AG1 Zone (Unless otherwise noted) NE1 Zone NE2 Zone Property Boundary Railway Watercourse Waterbody Wells 	<ul style="list-style-type: none"> Zone A, B and C 5 year time of travel (See Section 3.50) Landfill and Sewage Buffers (150m or 500m) Sinkhole Capture Area Sinkhole Zone Conservation Authority Regulated Lands 	<p>0 75 150 225 Metres 1:3,700</p>	<p>24 27 25 13 10 30 28 29 26 14 11 15A 15 12 07 04 01 08 05 02 09 06 03</p>
--	---	--	---

14

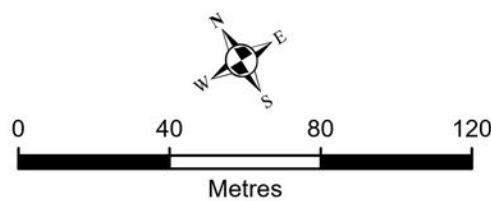
See Zone
 Map 15



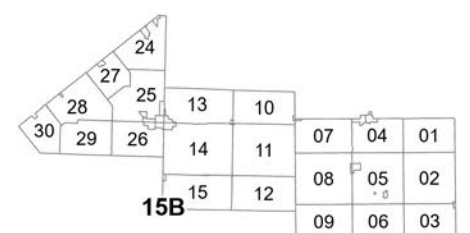
Perth County

- AG1 Zone (Unless otherwise noted)
- NE1 Zone
- NE2 Zone
- Property Boundary
- Railway
- Watercourse
- Waterbody
- Wells

- Zone A, B and C 5 year time of travel (See Section 3.50)
- Landfill and Sewage Buffers (150m or 500m)
- Sinkhole Capture Area
- Sinkhole Zone
- Conservation Authority Regulated Lands



1:2,000



Municipality of Huron East (Draft)
 Zoning By-Law
 Key Map 16
 Seaforth

Amendments

Revision Date: October 22, 2024



See Zone Map 14

See Zone Map 13

See Zone Map 17 Seaforth

See Zone Map 18 Harpurhey

See Zone Map 19 Seaforth

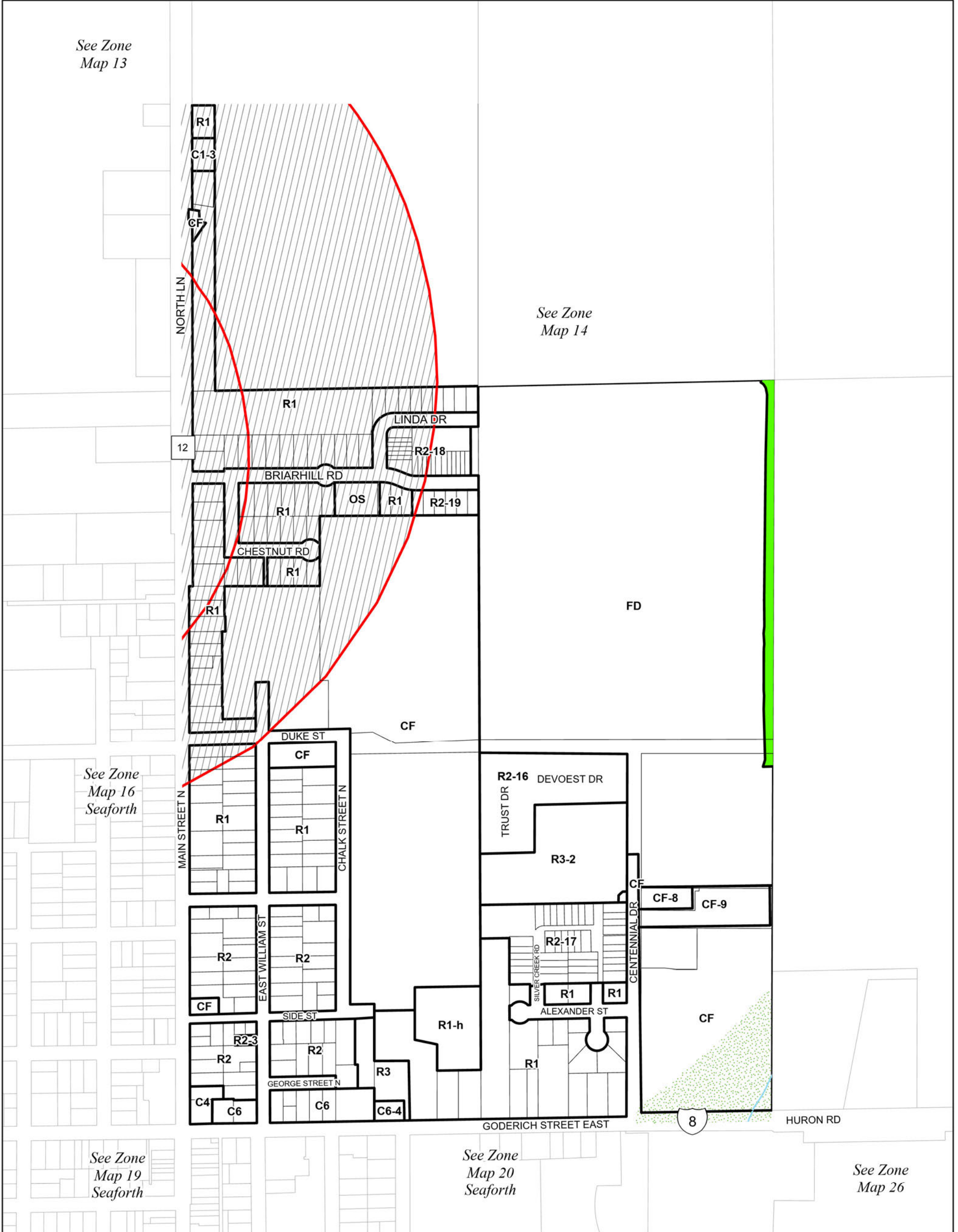
See Zone Map 20 Seaforth

<ul style="list-style-type: none"> AG1 Zone (Unless otherwise noted) NE1 Zone NE2 Zone Property Boundary Railway Watercourse Waterbody Wells 	<ul style="list-style-type: none"> Zone A, B and C 5 year time of travel (See Section 3.50) Landfill and Sewage Buffers (150m or 500m) Sinkhole Capture Area Sinkhole Zone Conservation Authority Regulated Lands 	<p>0 100 200 300 Metres 1:5,000</p>	<table border="1" style="font-size: small;"> <tr><td>24</td><td>13</td><td>10</td><td>07</td><td>04</td><td>01</td></tr> <tr><td>27</td><td>16</td><td>11</td><td>08</td><td>05</td><td>02</td></tr> <tr><td>25</td><td>14</td><td>11</td><td>08</td><td>05</td><td>02</td></tr> <tr><td>28</td><td>15</td><td>12</td><td>09</td><td>06</td><td>03</td></tr> <tr><td>29</td><td></td><td></td><td></td><td></td><td></td></tr> <tr><td>30</td><td></td><td></td><td></td><td></td><td></td></tr> </table>	24	13	10	07	04	01	27	16	11	08	05	02	25	14	11	08	05	02	28	15	12	09	06	03	29						30					
24	13	10	07	04	01																																		
27	16	11	08	05	02																																		
25	14	11	08	05	02																																		
28	15	12	09	06	03																																		
29																																							
30																																							

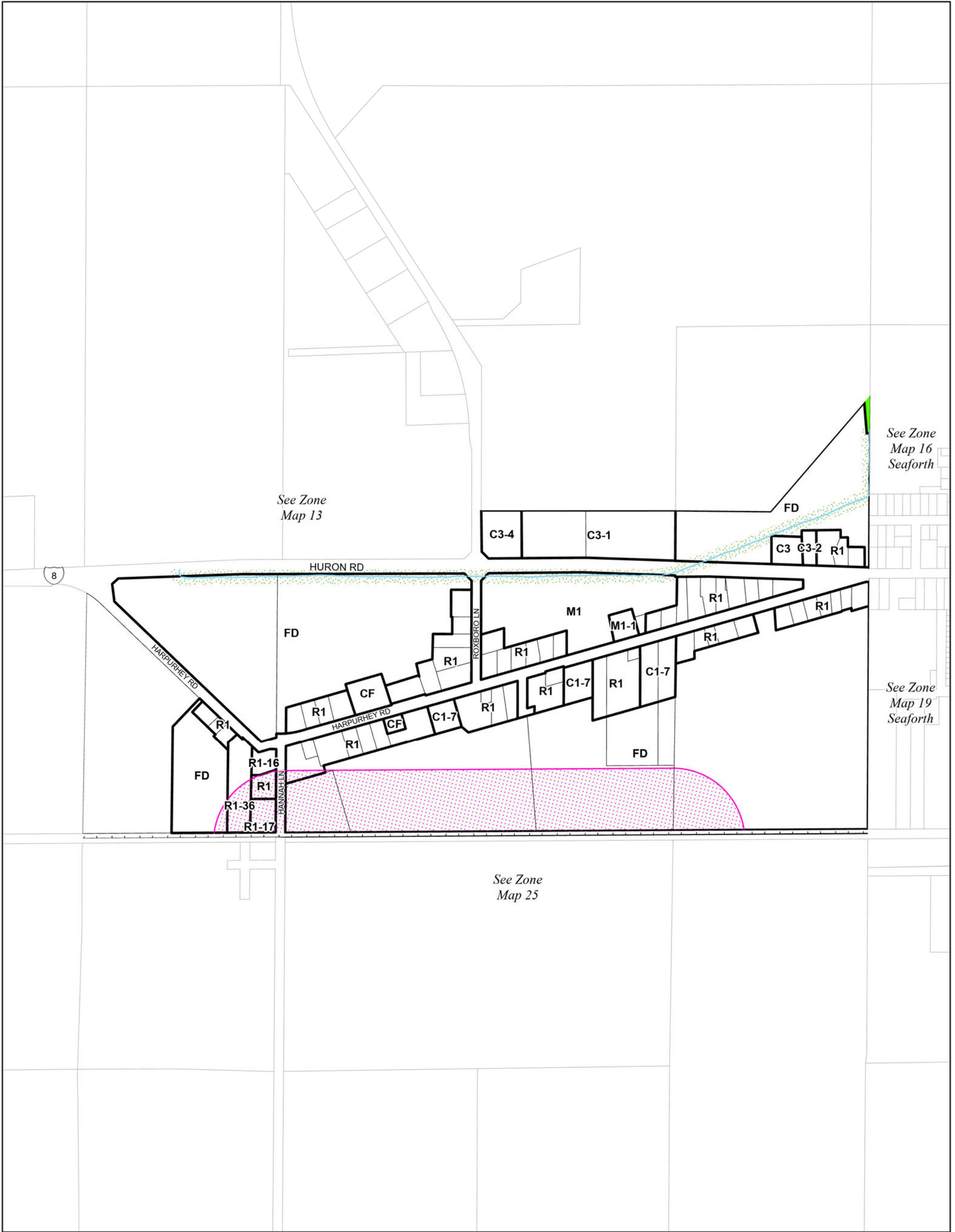
Municipality of Huron East (Draft)
 Zoning By-Law
 Key Map 17
 Seaforth

Amendments

Revision Date: October 22, 2024



<ul style="list-style-type: none"> AG1 Zone (Unless otherwise noted) NE1 Zone NE2 Zone Property Boundary Railway Watercourse Waterbody Wells 	<ul style="list-style-type: none"> Zone A, B and C 5 year time of travel (See Section 3.50) Landfill and Sewage Buffers (150m or 500m) Sinkhole Capture Area Sinkhole Zone Conservation Authority Regulated Lands 	<p>0 100 200 300 Metres 1:5,000</p>	<table border="1" style="font-size: small;"> <tr><td>24</td><td>13</td><td>10</td><td>07</td><td>04</td><td>01</td></tr> <tr><td>27</td><td>14</td><td>11</td><td>08</td><td>05</td><td>02</td></tr> <tr><td>25</td><td>15</td><td>12</td><td>09</td><td>06</td><td>03</td></tr> <tr><td>28</td><td></td><td></td><td></td><td></td><td></td></tr> <tr><td>29</td><td></td><td></td><td></td><td></td><td></td></tr> <tr><td>30</td><td></td><td></td><td></td><td></td><td></td></tr> </table>	24	13	10	07	04	01	27	14	11	08	05	02	25	15	12	09	06	03	28						29						30					
24	13	10	07	04	01																																		
27	14	11	08	05	02																																		
25	15	12	09	06	03																																		
28																																							
29																																							
30																																							



<ul style="list-style-type: none"> AG1 Zone (Unless otherwise noted) NE1 Zone NE2 Zone Property Boundary Railway Watercourse Waterbody Wells 	<ul style="list-style-type: none"> Zone A, B and C 5 year time of travel (See Section 3.50) Landfill and Sewage Buffers (150m or 500m) Sinkhole Capture Area Sinkhole Zone Conservation Authority Regulated Lands 	<p>0 150 300 450 Metres</p> <p>1:7,500</p>	<table border="1" style="margin-left: auto; margin-right: 0;"> <tr><td>07</td><td>04</td><td>01</td></tr> <tr><td>08</td><td>05</td><td>02</td></tr> <tr><td>09</td><td>06</td><td>03</td></tr> </table>	07	04	01	08	05	02	09	06	03
07	04	01										
08	05	02										
09	06	03										

Municipality of Huron East (Draft)
 Zoning By-Law
 Key Map 20
 Seaforth

Amendments

Revision Date: October 22, 2024

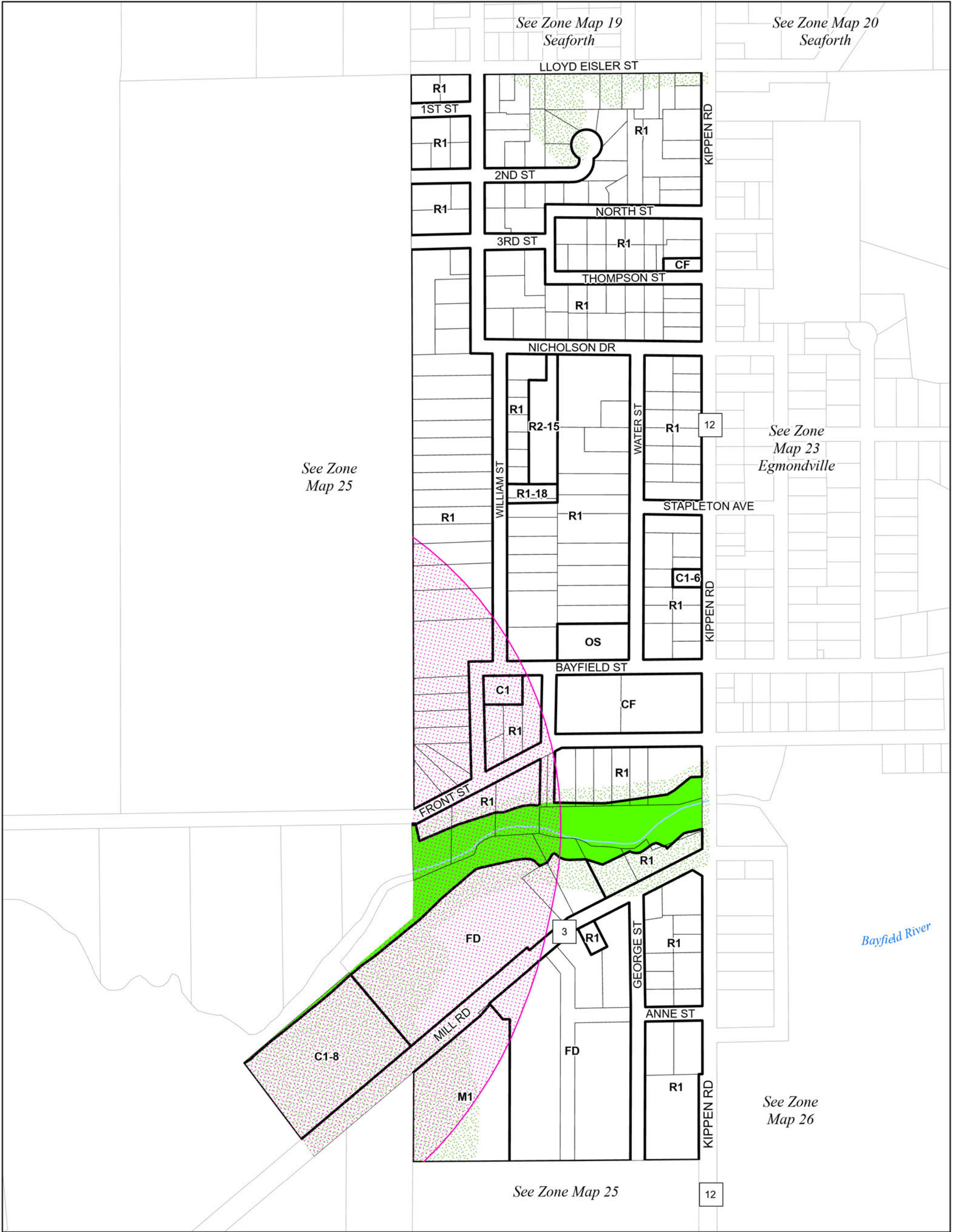


AG1 Zone (Unless otherwise noted)	Zone A, B and C 5 year time of travel (See Section 3.50)	 0 80 160 240 Metres 1:4,000	 <table border="1"> <tr><td>24</td><td>13</td><td>10</td><td>07</td><td>04</td><td>01</td></tr> <tr><td>27</td><td>14</td><td>11</td><td>08</td><td>05</td><td>02</td></tr> <tr><td>25</td><td>15</td><td>12</td><td>09</td><td>06</td><td>03</td></tr> <tr><td>28</td><td></td><td></td><td></td><td></td><td></td></tr> <tr><td>29</td><td></td><td></td><td></td><td></td><td></td></tr> <tr><td>30</td><td></td><td></td><td></td><td></td><td></td></tr> </table>	24	13	10	07	04	01	27	14	11	08	05	02	25	15	12	09	06	03	28						29						30					
24	13			10	07	04	01																																
27	14	11	08	05	02																																		
25	15	12	09	06	03																																		
28																																							
29																																							
30																																							
NE1 Zone	Landfill and Sewage Buffers (150m or 500m)																																						
NE2 Zone	Sinkhole Capture Area																																						
Property Boundary	Sinkhole Zone																																						
Railway	Conservation Authority Regulated Lands																																						
Watercourse																																							
Waterbody																																							
Wells																																							

Municipality of Huron East (Draft)
 Zoning By-Law
 Key Map 22
 Egmondville

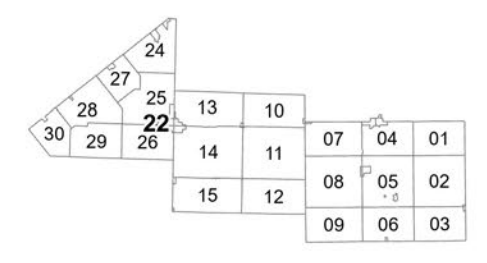
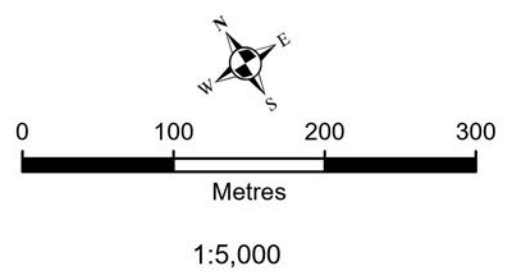
Amendments

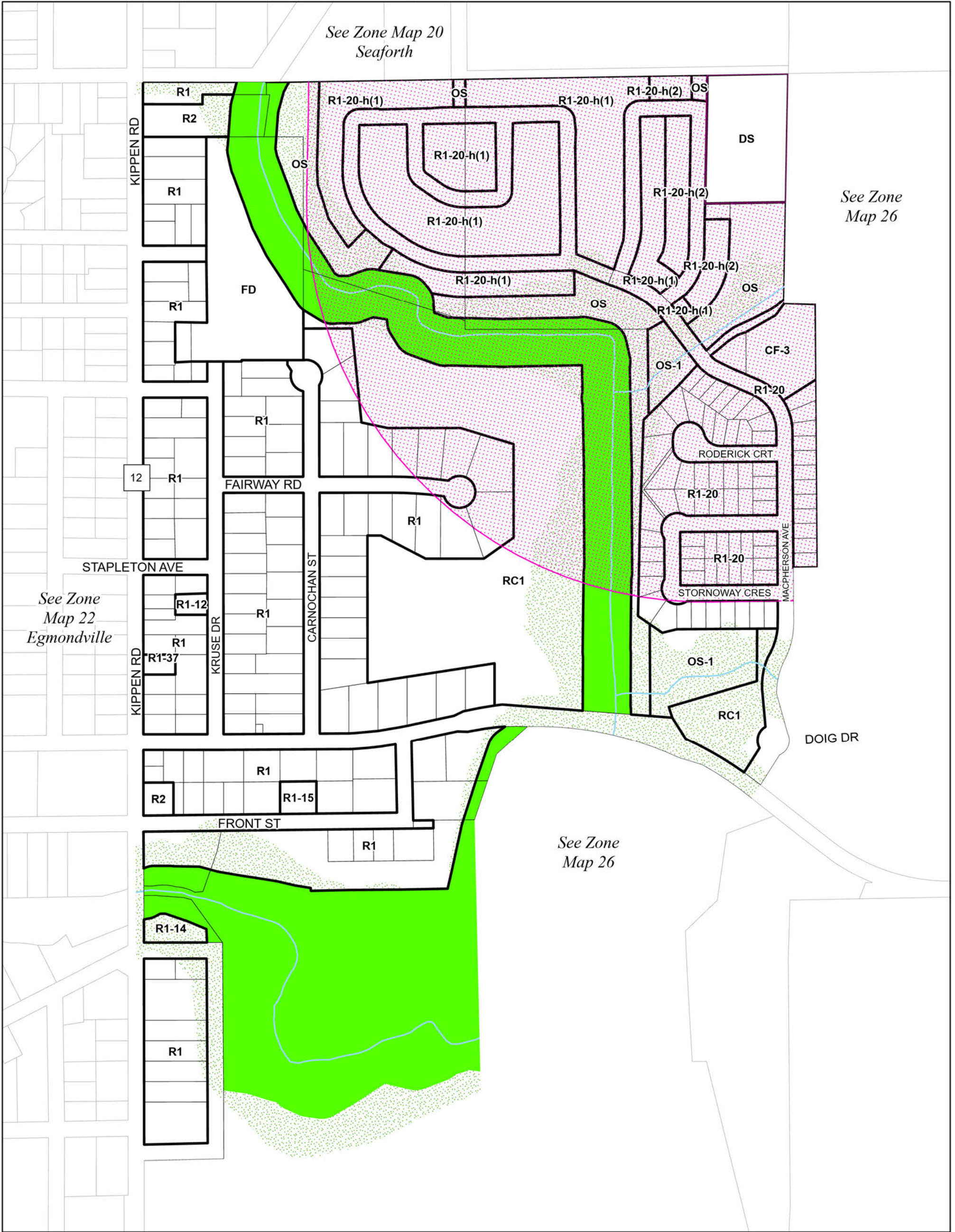
Revision Date: October 22, 2024



- AG1 Zone (Unless otherwise noted)
- NE1 Zone
- NE2 Zone
- Property Boundary
- Railway
- Watercourse
- Waterbody
- Wells

- Zone A, B and C 5 year time of travel (See Section 3.50)
- Landfill and Sewage Buffers (150m or 500m)
- Sinkhole Capture Area
- Sinkhole Zone
- Conservation Authority Regulated Lands





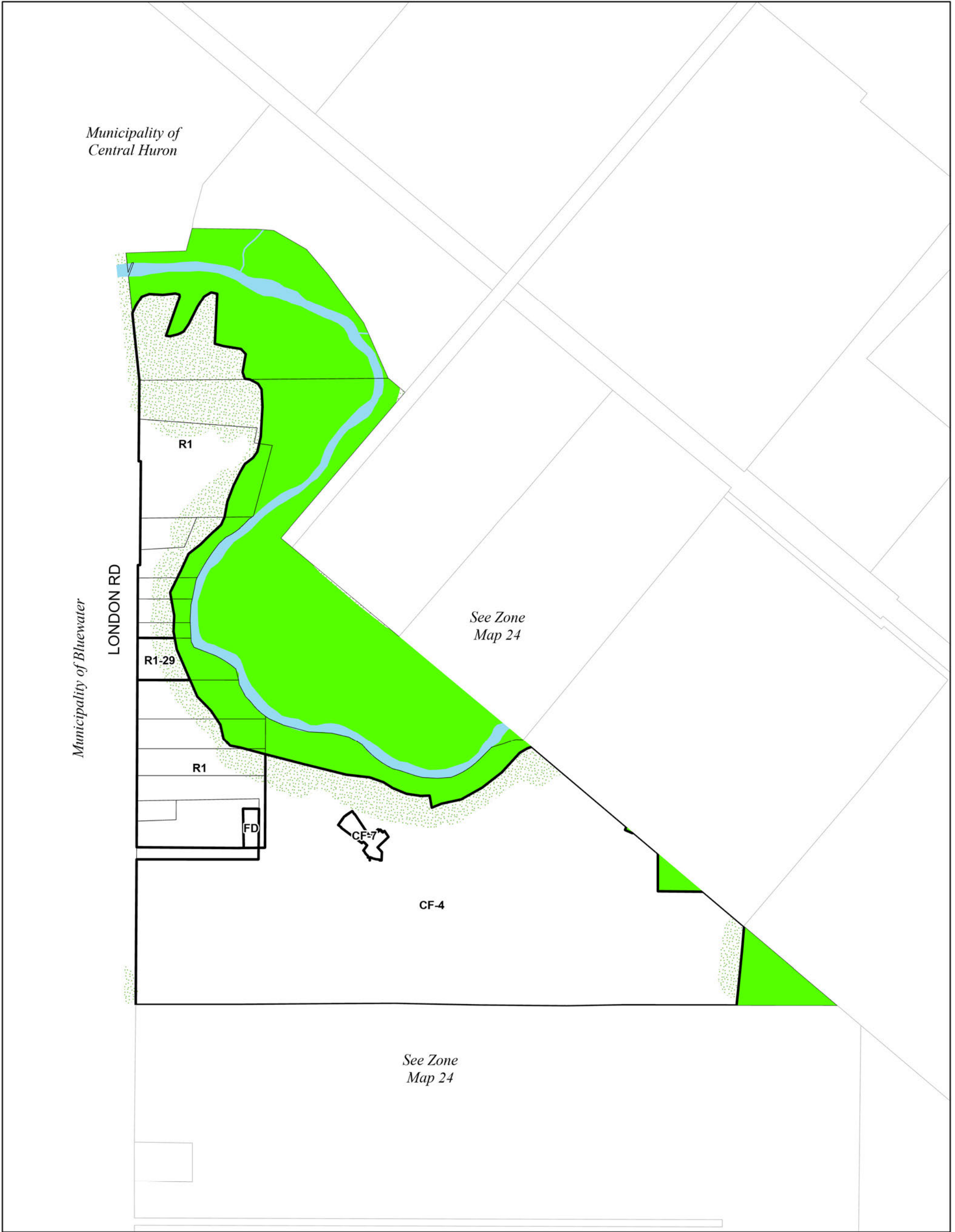
AG1 Zone (Unless otherwise noted)	Zone A, B and C 5 year time of travel (See Section 3.50)	 1:4,500	
NE1 Zone	Landfill and Sewage Buffers (150m or 500m)		
NE2 Zone	Sinkhole Capture Area		
Property Boundary	Sinkhole Zone		
Railway	Conservation Authority Regulated Lands		
Watercourse			
Waterbody			
Wells			



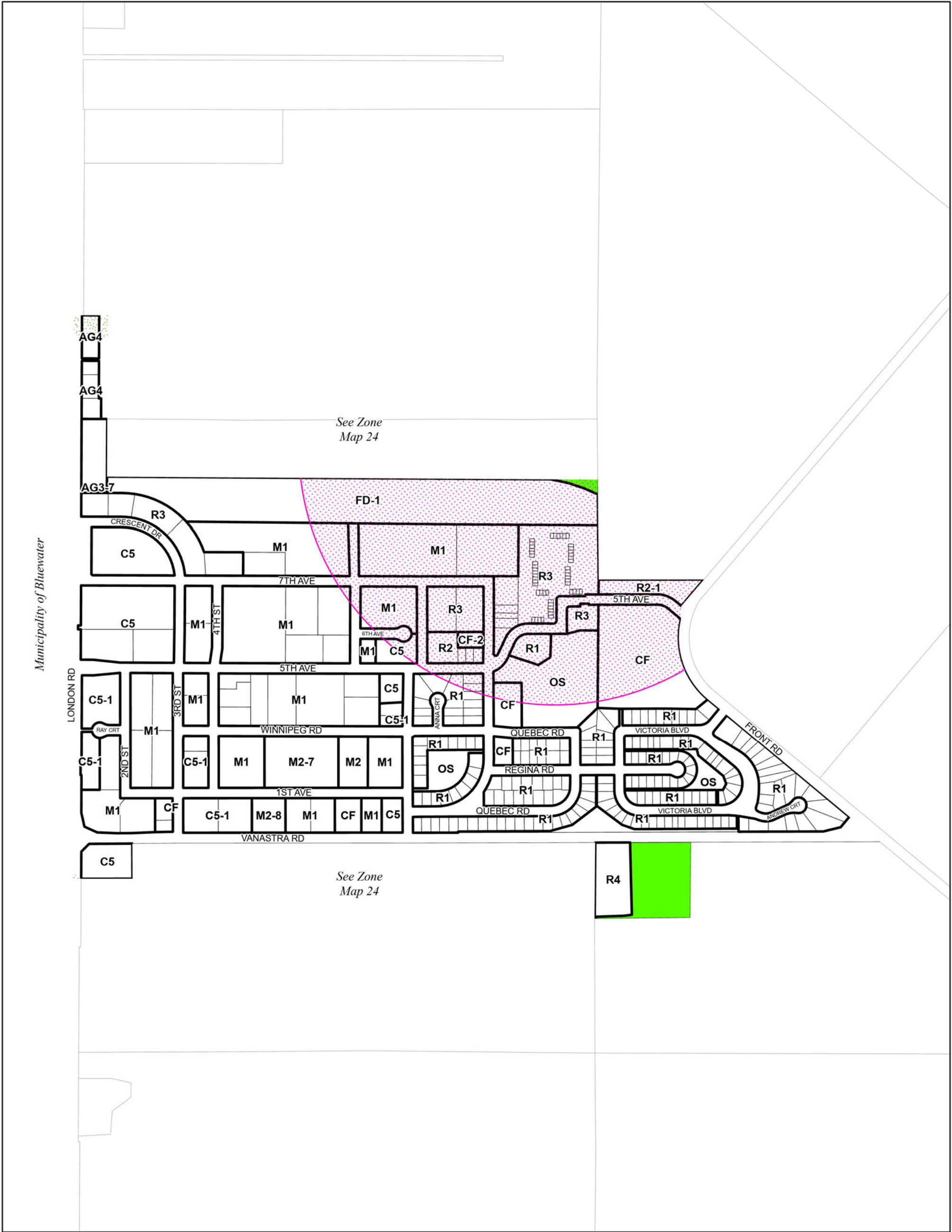
AG1 Zone (Unless otherwise noted)	Zone A, B and C 5 year time of travel (See Section 3.50)
NE1 Zone	Landfill and Sewage Buffers (150m or 500m)
NE2 Zone	Sinkhole Capture Area
Property Boundary	Sinkhole Zone
Railway	Conservation Authority Regulated Lands
Watercourse	
Waterbody	
Wells	

0 560 1,120 1,680
Metres
1:28,000

24			
27	13	10	
28	14	11	07 04 01
29	15	12	08 05 02
26			09 06 03



<ul style="list-style-type: none"> AG1 Zone (Unless otherwise noted) NE1 Zone NE2 Zone Property Boundary Railway Watercourse Waterbody Wells 	<ul style="list-style-type: none"> Zone A, B and C 5 year time of travel (See Section 3.50) Landfill and Sewage Buffers (150m or 500m) Sinkhole Capture Area Sinkhole Zone Conservation Authority Regulated Lands 	<p>0 100 200 300 Metres 1:5,000</p>	<p>24A</p> <table border="1" style="border-collapse: collapse; text-align: center;"> <tr> <td></td><td></td><td>24</td><td></td><td></td><td></td><td></td><td></td><td></td><td></td> </tr> <tr> <td></td><td></td><td>27</td><td>25</td><td>13</td><td>10</td><td></td><td></td><td></td><td></td> </tr> <tr> <td></td><td>28</td><td>29</td><td>26</td><td>14</td><td>11</td><td>07</td><td>04</td><td>01</td><td></td> </tr> <tr> <td></td><td></td><td></td><td></td><td>15</td><td>12</td><td>08</td><td>05</td><td>02</td><td></td> </tr> <tr> <td></td><td></td><td></td><td></td><td></td><td></td><td>09</td><td>06</td><td>03</td><td></td> </tr> </table>			24										27	25	13	10						28	29	26	14	11	07	04	01						15	12	08	05	02								09	06	03	
		24																																																			
		27	25	13	10																																																
	28	29	26	14	11	07	04	01																																													
				15	12	08	05	02																																													
						09	06	03																																													

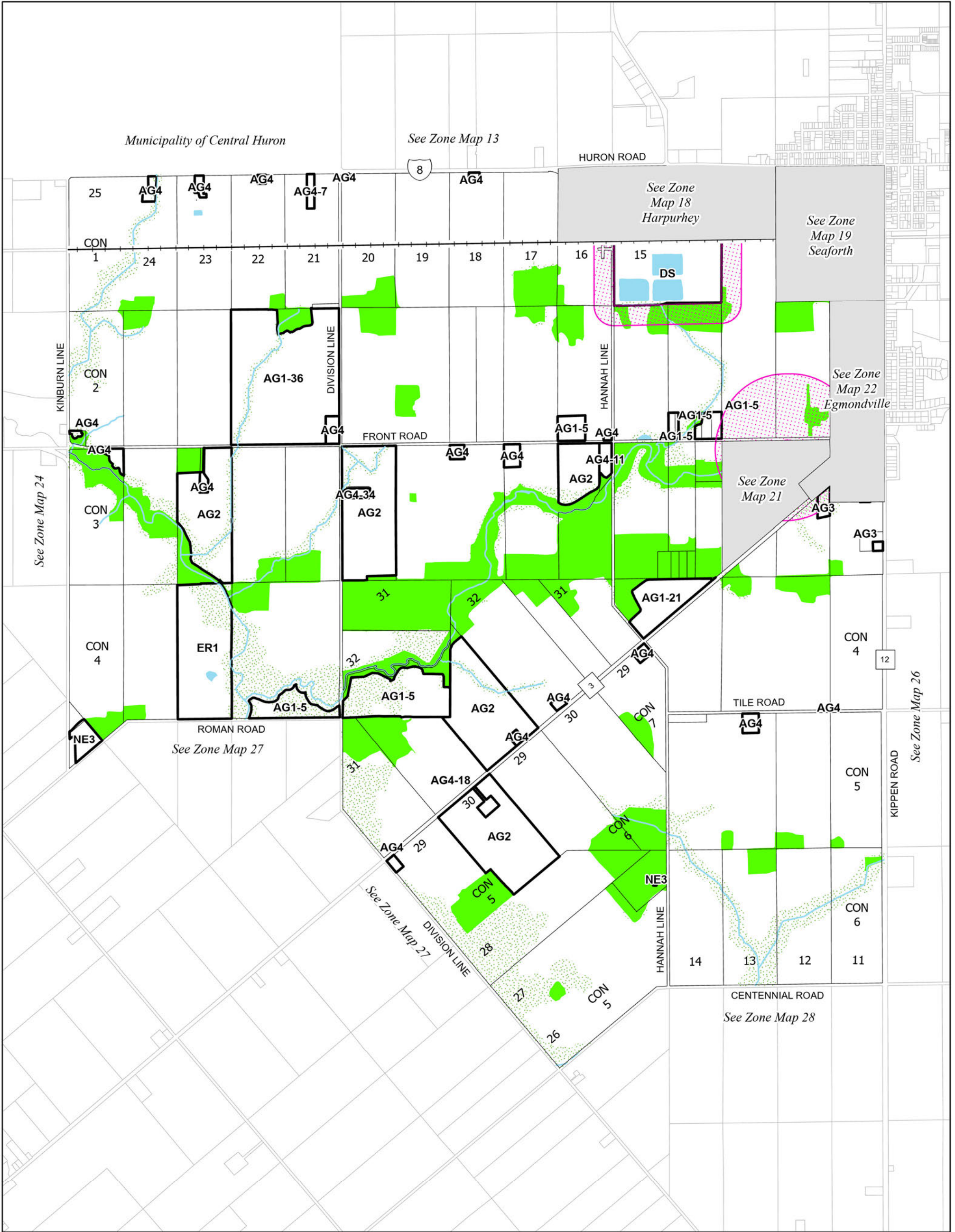


<ul style="list-style-type: none"> AG1 Zone (Unless otherwise noted) NE1 Zone NE2 Zone Property Boundary Railway Watercourse Waterbody Wells 	<ul style="list-style-type: none"> Zone A, B and C 5 year time of travel (See Section 3.50) Landfill and Sewage Buffers (150m or 500m) Sinkhole Capture Area Sinkhole Zone Conservation Authority Regulated Lands 	<p>0 140 280 420 Metres 1:7,000</p>	
--	---	---	--

Municipality of Huron East (Draft)
 Zoning By-Law
 Key Map 25

Amendments

Revision Date: October 22, 2024

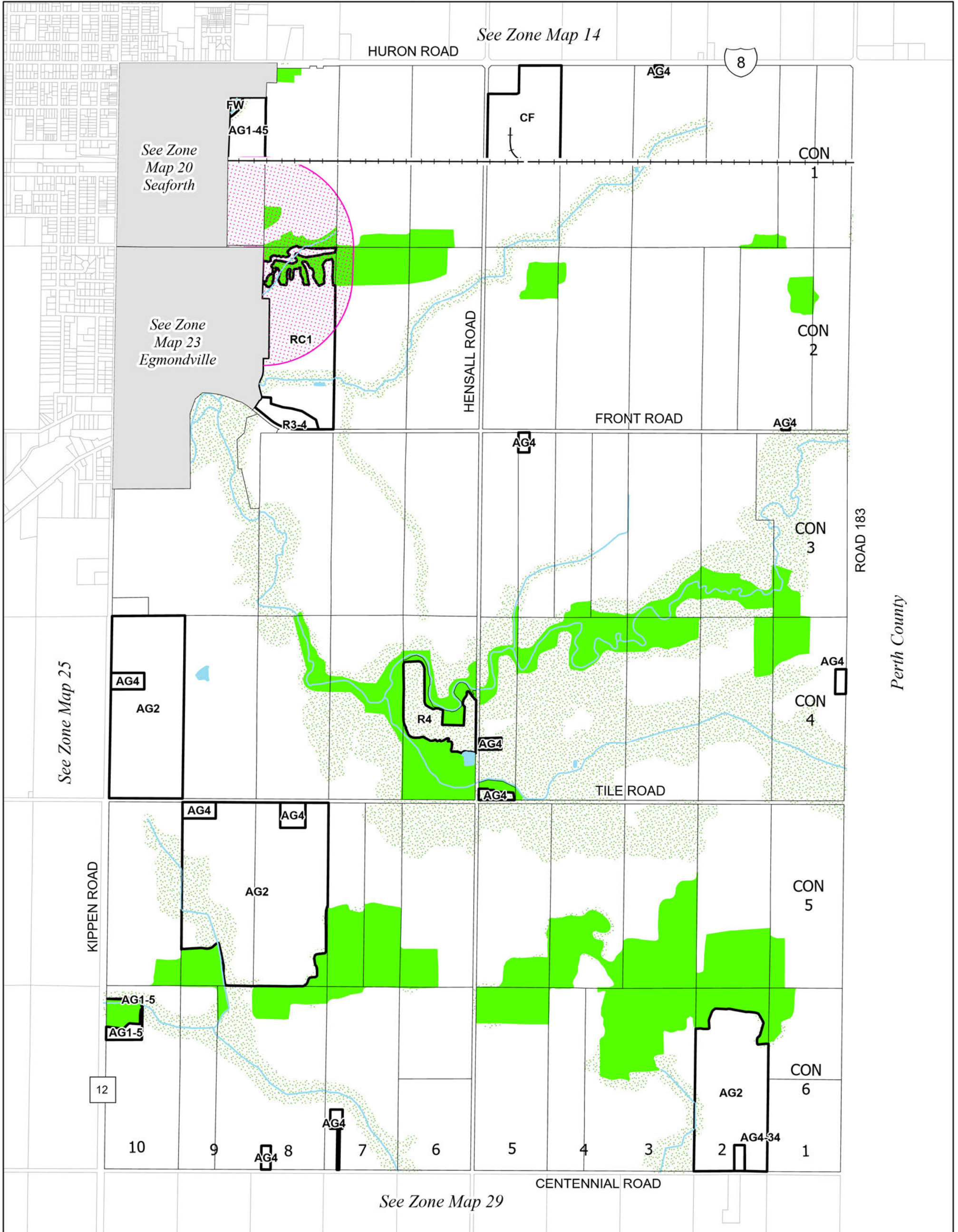


AG1 Zone (Unless otherwise noted)	Zone A, B and C 5 year time of travel (See Section 3.50)	 0 540 1,080 1,620 Metres 1:27,000	
NE1 Zone	Landfill and Sewage Buffers (150m or 500m)		
NE2 Zone	Sinkhole Capture Area		
Property Boundary	Sinkhole Zone		
Railway	Conservation Authority Regulated Lands		
Watercourse			
Waterbody			
Wells			

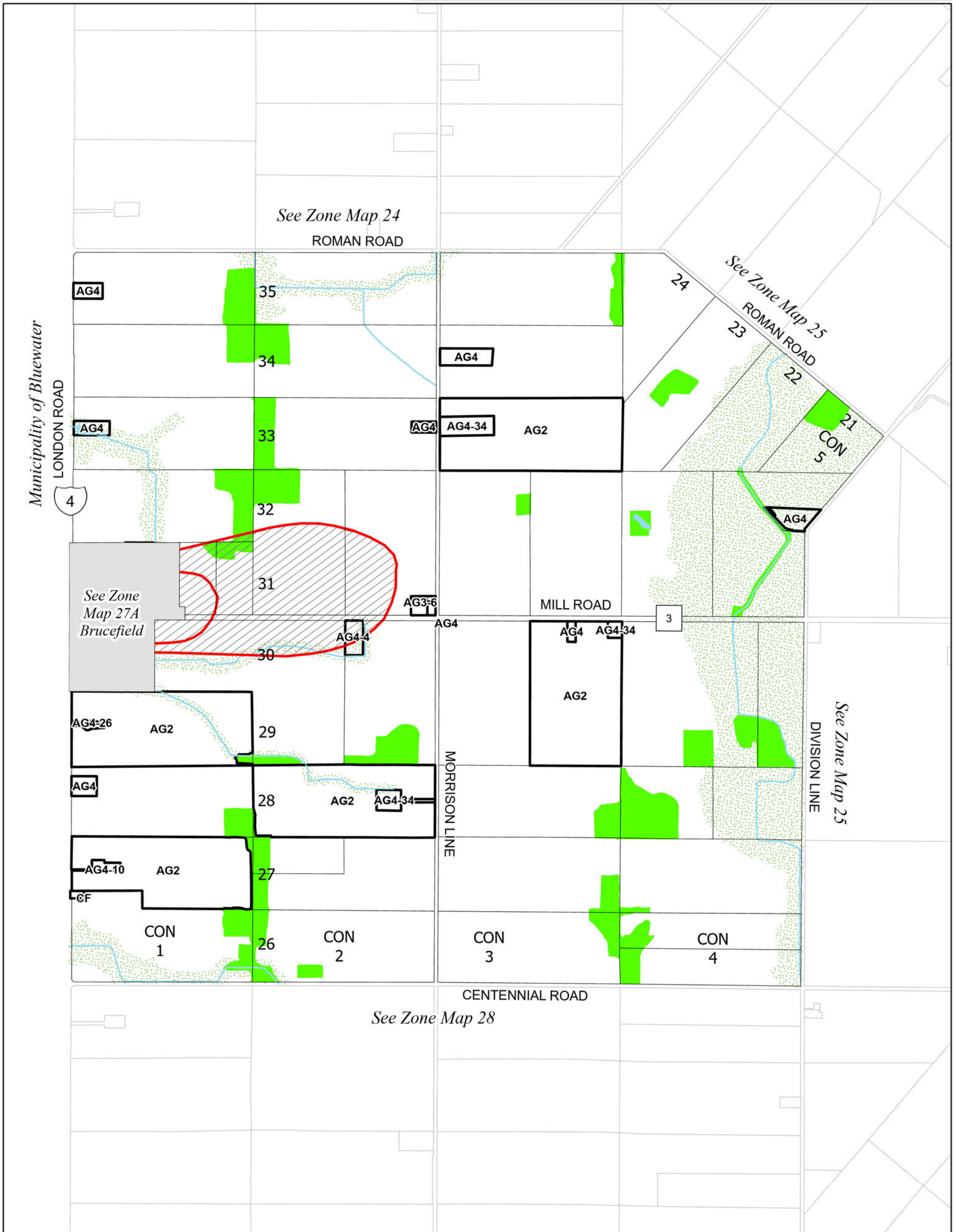
Municipality of Huron East (Draft)
 Zoning By-Law
 Key Map 26

Amendments

Revision Date: October 22, 2024



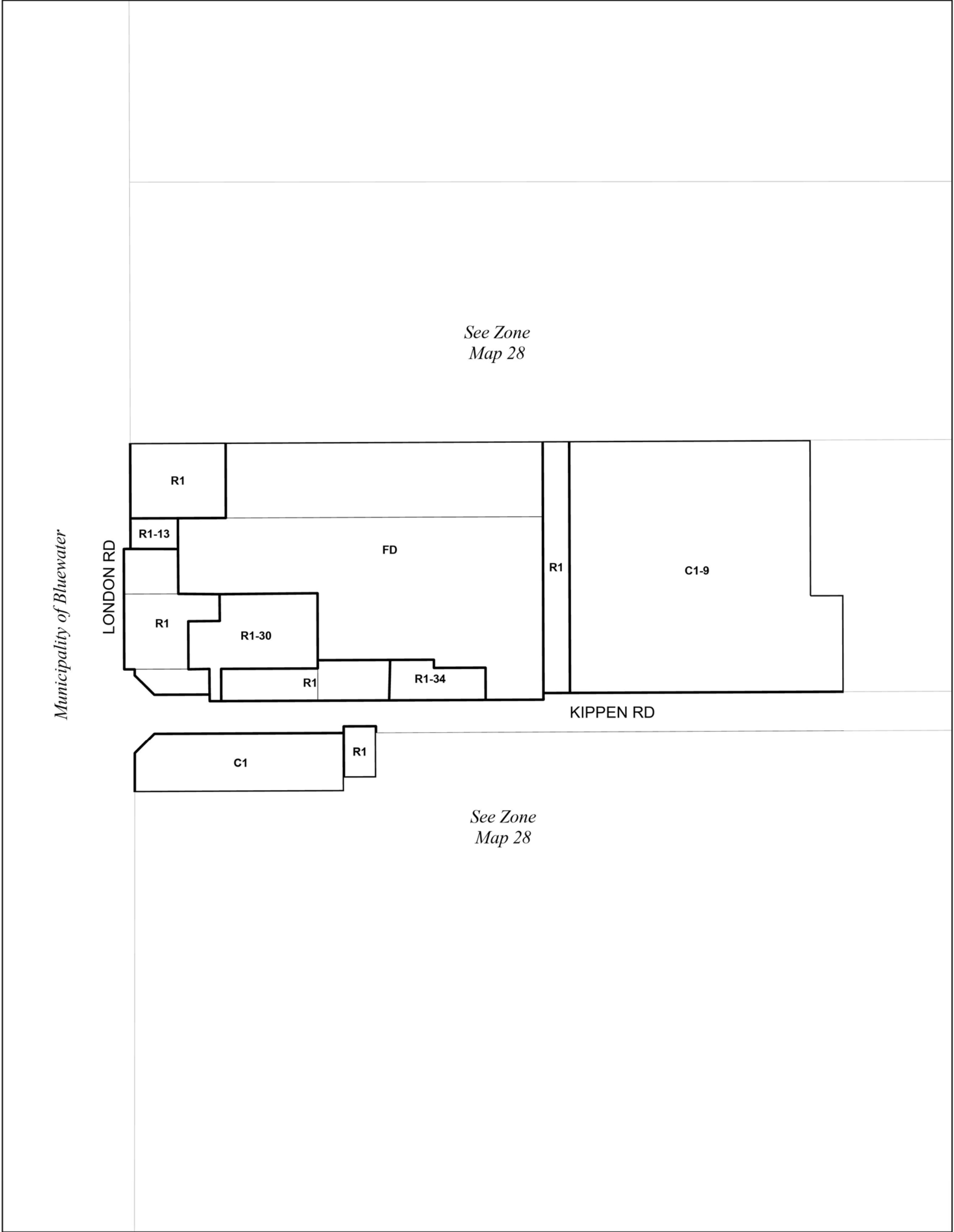
<ul style="list-style-type: none"> AG1 Zone (Unless otherwise noted) NE1 Zone NE2 Zone Property Boundary Railway Watercourse Waterbody Wells 	<ul style="list-style-type: none"> Zone A, B and C 5 year time of travel (See Section 3.50) Landfill and Sewage Buffers (150m or 500m) Sinkhole Capture Area Sinkhole Zone Conservation Authority Regulated Lands 	 1:20,000	
--	---	------------------	--



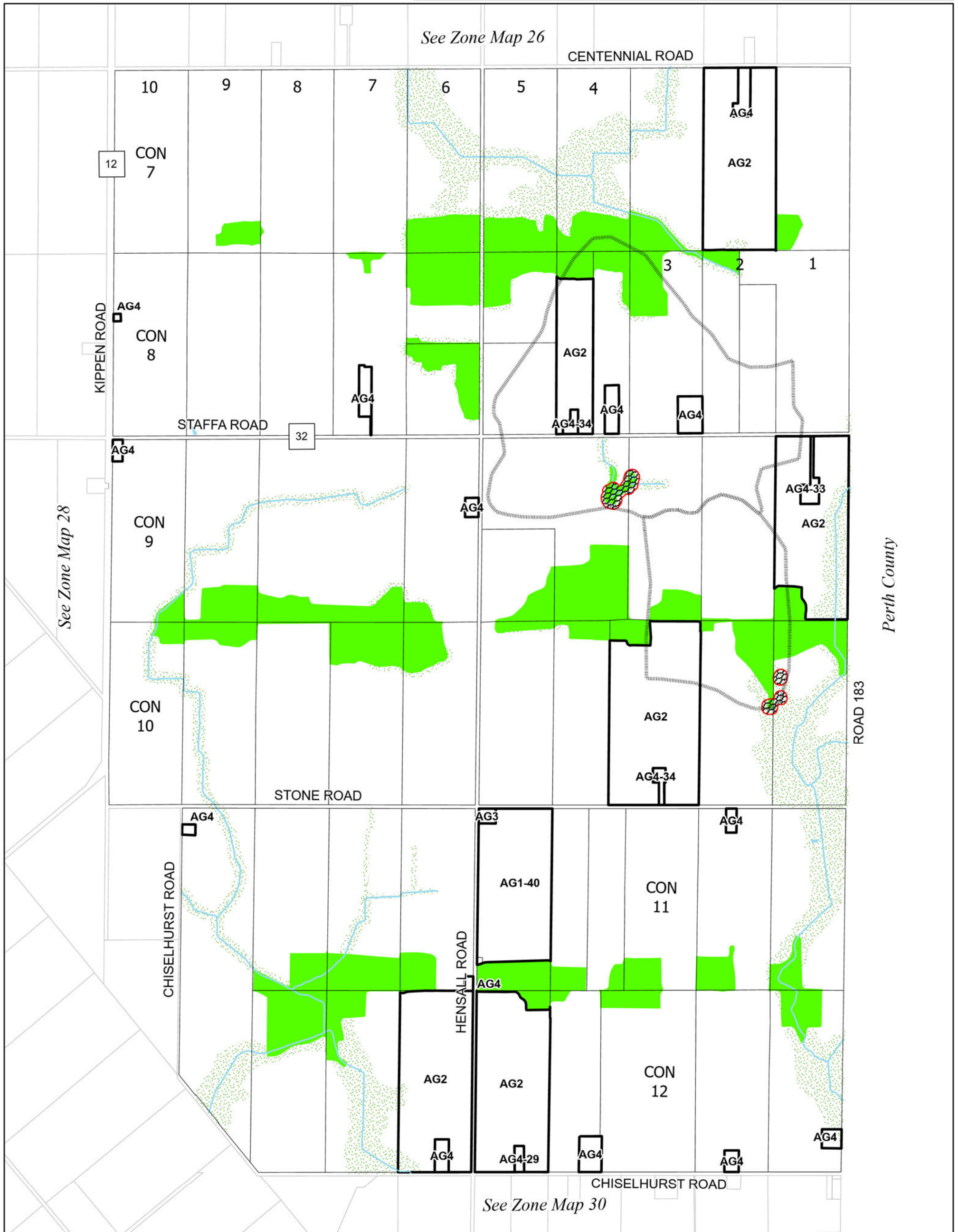
<ul style="list-style-type: none"> AG1 Zone (Unless otherwise noted) NE1 Zone NE2 Zone Property Boundary Railway Watercourse Waterbody Wells 	<ul style="list-style-type: none"> Zone A, B and C 5 year time of travel (See Section 3.50) Landfill and Sewage Buffers (150m or 500m) Sinkhole Capture Area Sinkhole Zone Conservation Authority Regulated Lands 	<p>0 400 800 1,200 Metres 1:20,000</p>	
--	---	--	--



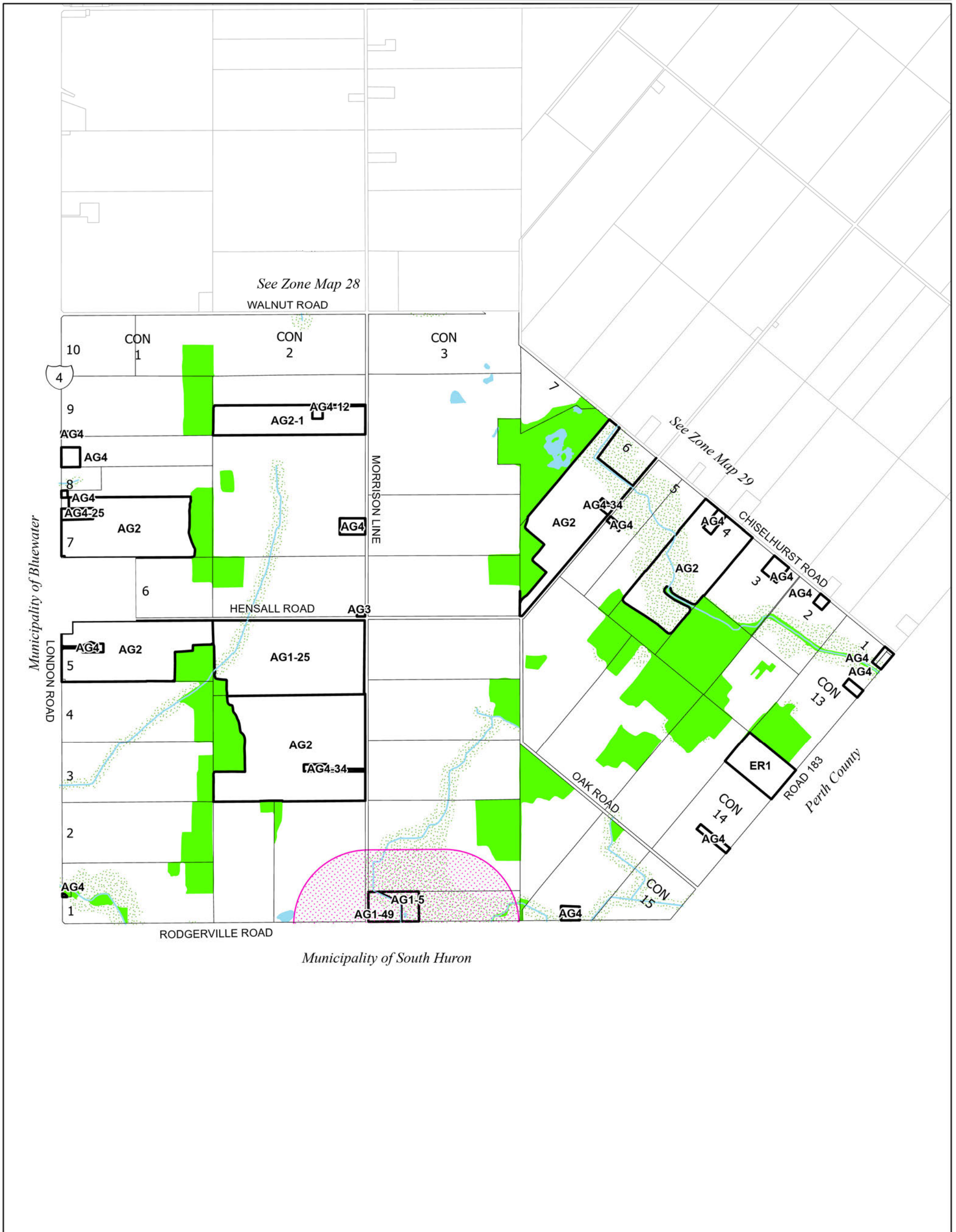
AG1 Zone (Unless otherwise noted)	Zone A, B and C 5 year time of travel (See Section 3.50)	 1:27,000	
NE1 Zone	Landfill and Sewage Buffers (150m or 500m)		
NE2 Zone	Sinkhole Capture Area		
Property Boundary	Sinkhole Zone		
Railway	Conservation Authority Regulated Lands		
Watercourse			
Waterbody			
Wells			



<ul style="list-style-type: none"> AG1 Zone (Unless otherwise noted) NE1 Zone NE2 Zone Property Boundary Railway Watercourse Waterbody Wells 	<ul style="list-style-type: none"> Zone A, B and C 5 year time of travel (See Section 3.50) Landfill and Sewage Buffers (150m or 500m) Sinkhole Capture Area Sinkhole Zone Conservation Authority Regulated Lands 	<p>0 50 100 150 Metres 1:2,800</p>	
--	---	--	--



<ul style="list-style-type: none"> AG1 Zone (Unless otherwise noted) NE1 Zone NE2 Zone Property Boundary Railway Watercourse Waterbody Wells 	<ul style="list-style-type: none"> Zone A, B and C 5 year time of travel (See Section 3.50) Landfill and Sewage Buffers (150m or 500m) Sinkhole Capture Area Sinkhole Zone Conservation Authority Regulated Lands 	<p>0 400 800 1,200 Metres 1:20,000</p>	<table border="1" style="margin-left: auto; margin-right: auto;"> <tr><td>07</td><td>04</td><td>01</td></tr> <tr><td>08</td><td>05</td><td>02</td></tr> <tr><td>09</td><td>06</td><td>03</td></tr> </table>	07	04	01	08	05	02	09	06	03
07	04	01										
08	05	02										
09	06	03										



<ul style="list-style-type: none"> AG1 Zone (Unless otherwise noted) NE1 Zone NE2 Zone Property Boundary Railway Watercourse Waterbody Wells 	<ul style="list-style-type: none"> Zone A, B and C 5 year time of travel (See Section 3.50) Landfill and Sewage Buffers (150m or 500m) Sinkhole Capture Area Sinkhole Zone Conservation Authority Regulated Lands 	<p>0 480 960 1,440 Metres 1:24,000</p>	
--	---	--	--