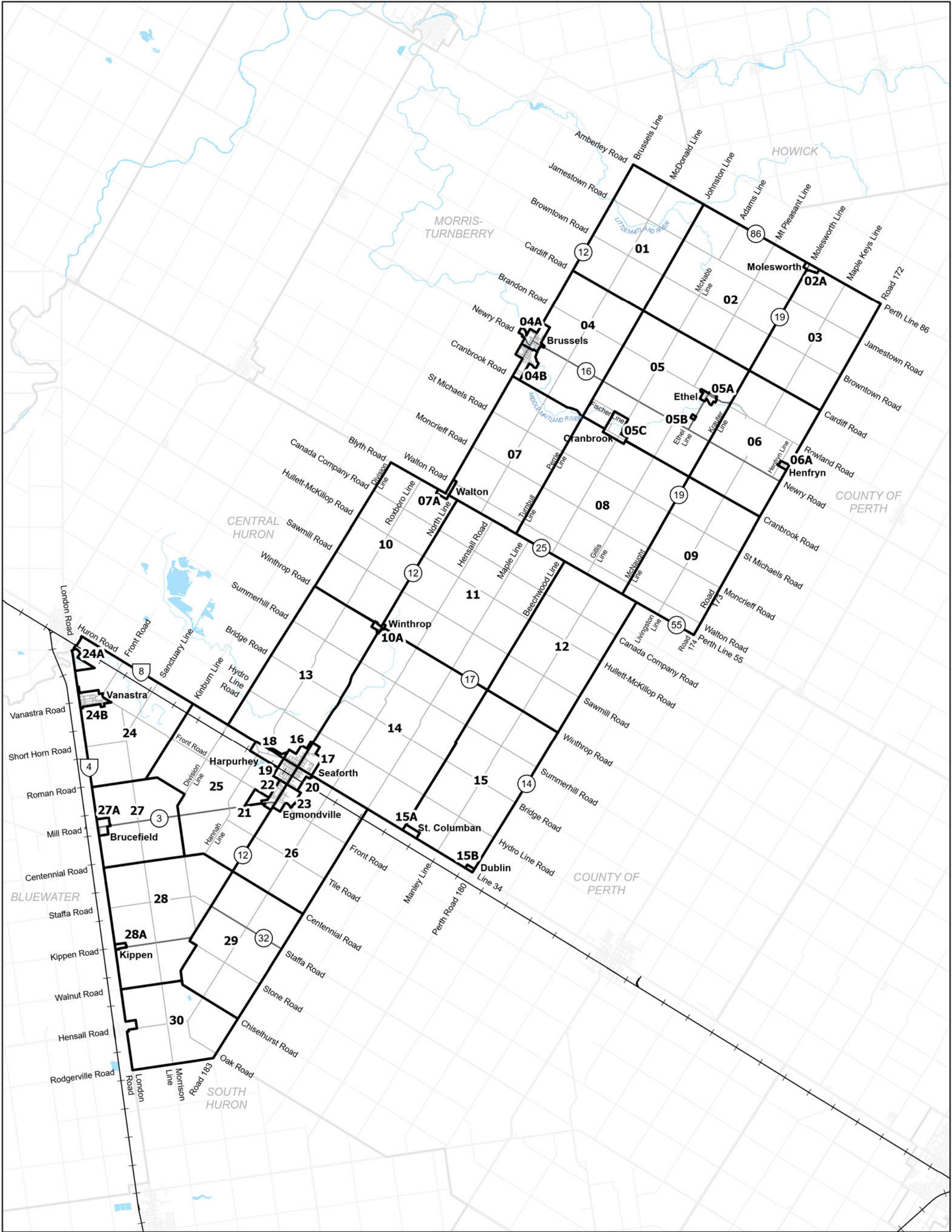
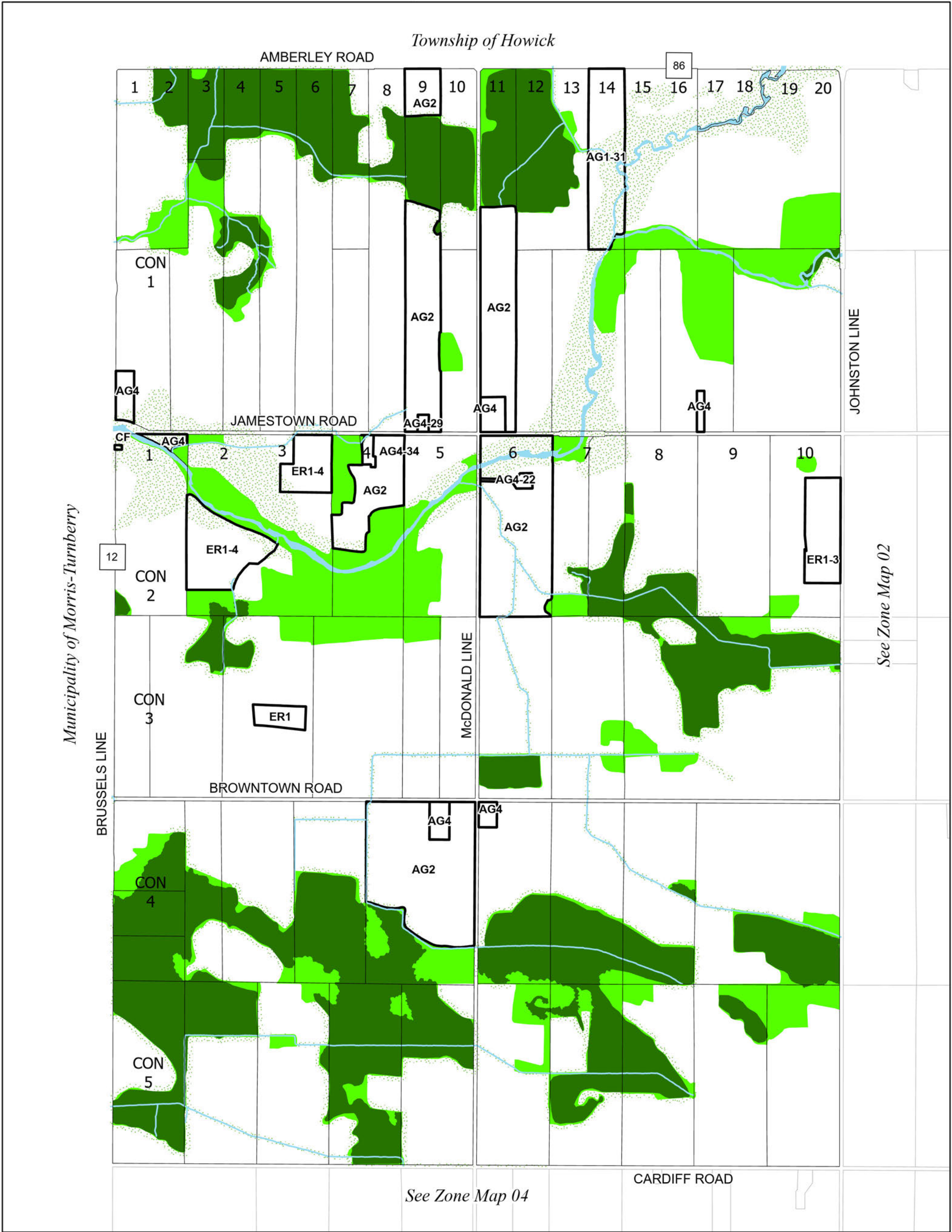


Municipality of Huron East (Draft)  
 Zoning By-Law  
 Index Map

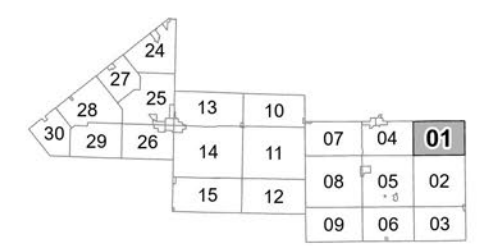
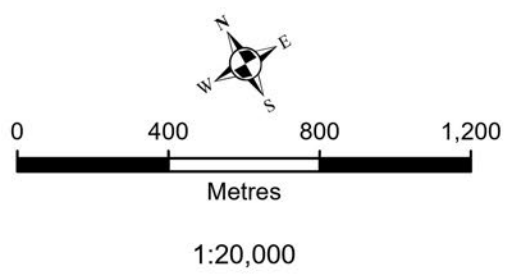


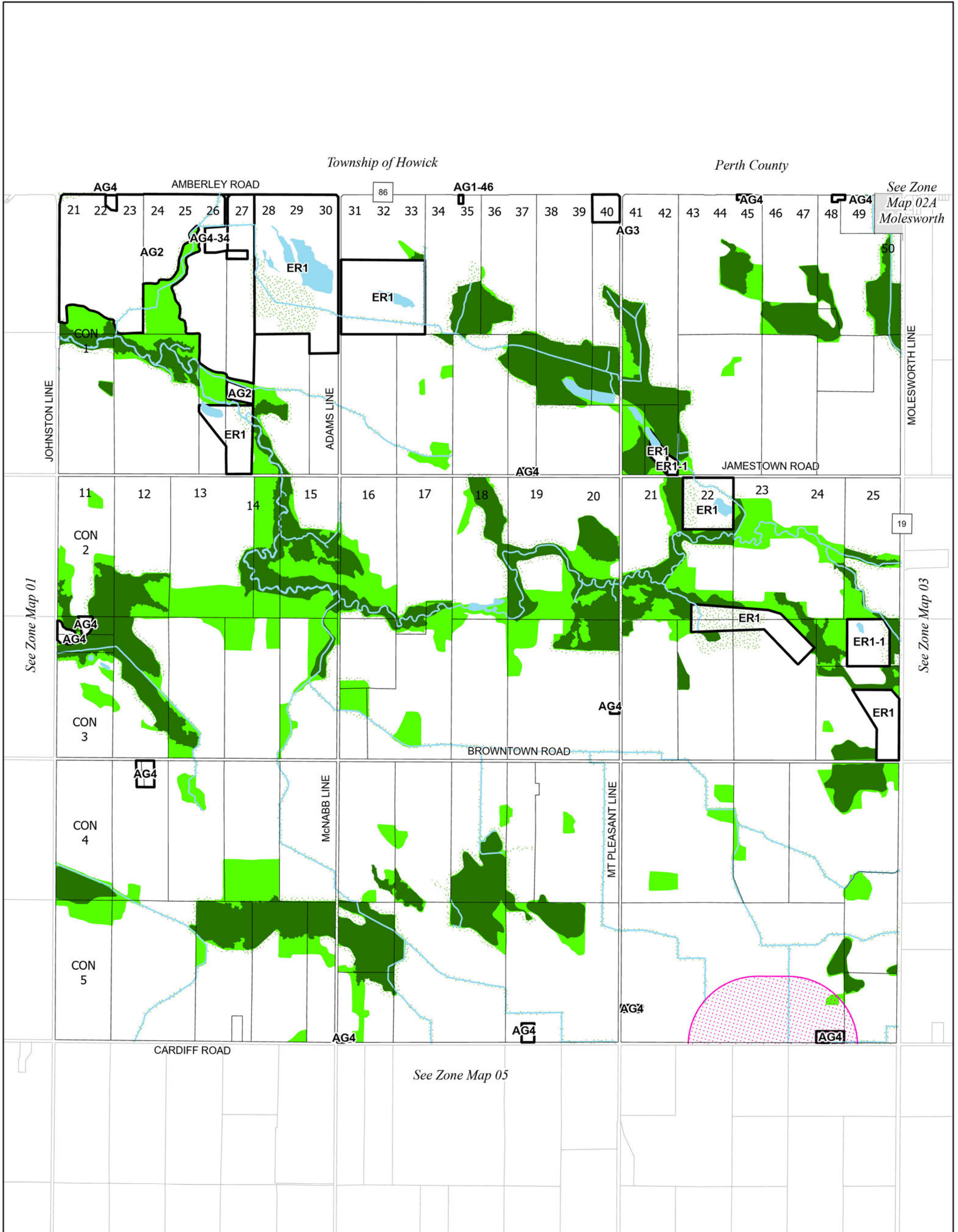
<ul style="list-style-type: none"> <li> Key Map</li> <li> Municipal Boundary</li> <li> Waterbody</li> <li> Railroad</li> </ul>	<ul style="list-style-type: none"> <li><b>Roads</b></li> <li> Provincial Highway</li> <li> County Road</li> <li> Municipal Road</li> </ul>	<p>0 3,000 6,000 9,000        Metres        1:180,000</p>
--	--	---



- AG1 Zone (Unless otherwise noted)
- NE1 Zone
- NE2 Zone
- Property Boundary
- Railway
- Watercourse
- Waterbody
- Wells

- Zone A, B and C 5 year time of travel (See Section 3.50)
- Landfill and Sewage Buffers (150m or 500m)
- Sinkhole Capture Area
- Sinkhole Zone
- Conservation Authority Regulated Lands





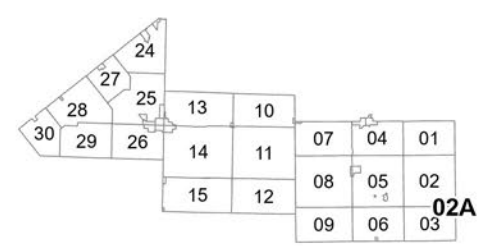
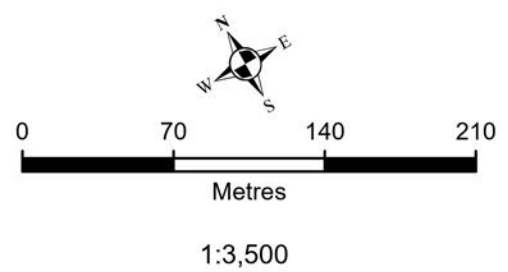
<ul style="list-style-type: none"> <li> AG1 Zone (Unless otherwise noted)</li> <li> NE1 Zone</li> <li> NE2 Zone</li> <li> Property Boundary</li> <li> Railway</li> <li> Watercourse</li> <li> Waterbody</li> <li> Wells</li> </ul>	<ul style="list-style-type: none"> <li> Zone A, B and C 5 year time of travel (See Section 3.50)</li> <li> Landfill and Sewage Buffers (150m or 500m)</li> <li> Sinkhole Capture Area</li> <li> Sinkhole Zone</li> <li> Conservation Authority Regulated Lands</li> </ul>	<p>0 520 1,040 1,560                  Metres                  1:26,000</p>	<table border="1" style="font-size: small;"> <tr><td>24</td><td></td><td></td><td></td></tr> <tr><td>27</td><td>13</td><td>10</td><td></td></tr> <tr><td>25</td><td>14</td><td>11</td><td>07 04 01</td></tr> <tr><td>28</td><td>29</td><td>26</td><td>15 12</td></tr> <tr><td>30</td><td></td><td></td><td>08 05 02</td></tr> <tr><td></td><td></td><td></td><td>09 06 03</td></tr> </table>	24				27	13	10		25	14	11	07 04 01	28	29	26	15 12	30			08 05 02				09 06 03
24																											
27	13	10																									
25	14	11	07 04 01																								
28	29	26	15 12																								
30			08 05 02																								
			09 06 03																								

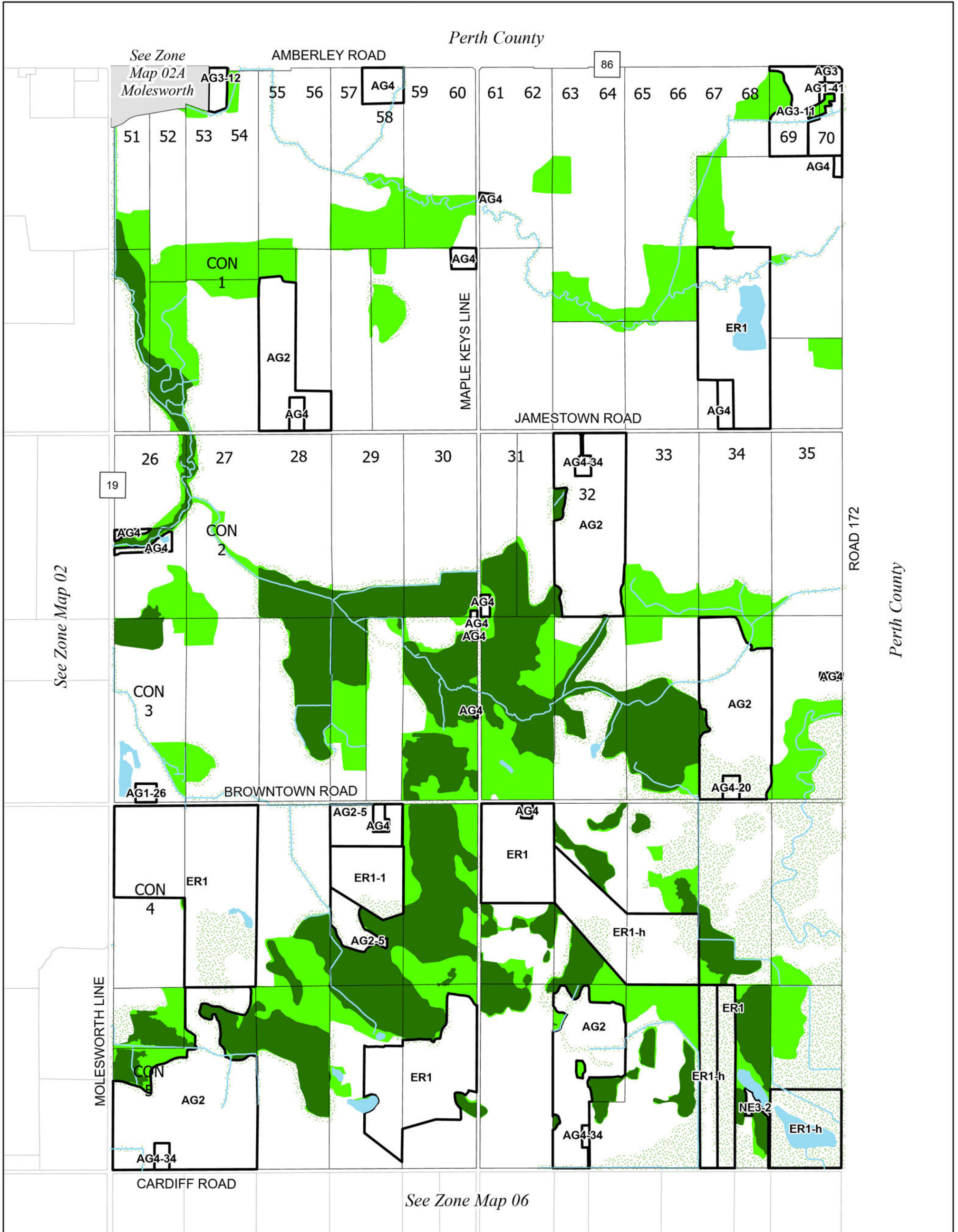
Perth County



- AG1 Zone (Unless otherwise noted)
- NE1 Zone
- NE2 Zone
- Property Boundary
- Railway
- Watercourse
- Waterbody
- Wells

- Zone A, B and C 5 year time of travel (See Section 3.50)
- Landfill and Sewage Buffers (150m or 500m)
- Sinkhole Capture Area
- Sinkhole Zone
- Conservation Authority Regulated Lands

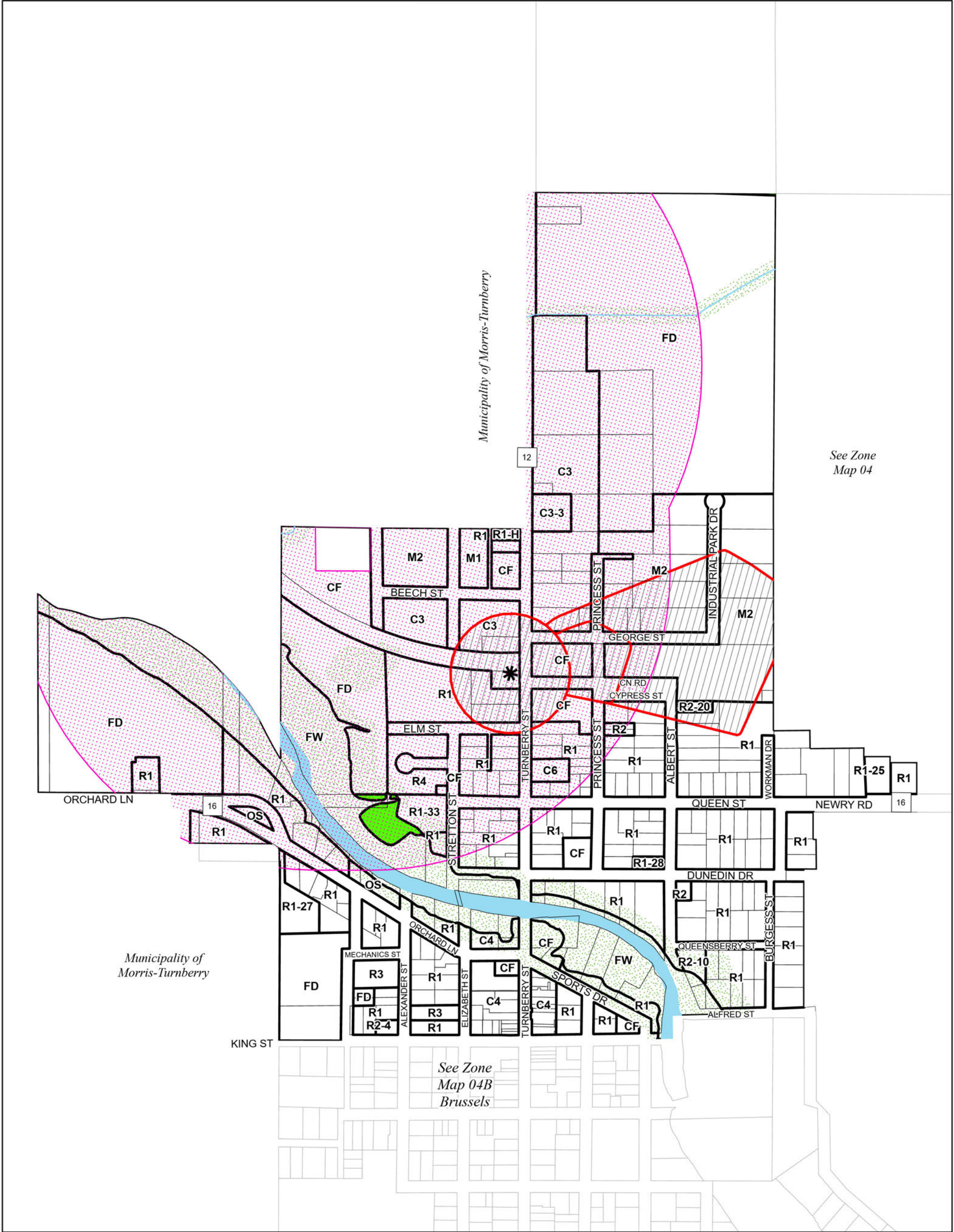




AG1 Zone (Unless otherwise noted)	Zone A, B and C 5 year time of travel (See Section 3.50)	  0 400 800 1,200 Metres 1:20,000	 <table border="1"> <tr><td>07</td><td>04</td><td>01</td></tr> <tr><td>08</td><td>05</td><td>02</td></tr> <tr><td>09</td><td>06</td><td><b>03</b></td></tr> </table>	07	04	01	08	05	02	09	06	<b>03</b>
07	04			01								
08	05	02										
09	06	<b>03</b>										
NE1 Zone	Landfill and Sewage Buffers (150m or 500m)											
NE2 Zone	Sinkhole Capture Area											
Property Boundary	Sinkhole Zone											
Railway	Conservation Authority Regulated Lands											
Watercourse												
Waterbody												
Wells												



<ul style="list-style-type: none"> <li> AG1 Zone (Unless otherwise noted)</li> <li> NE1 Zone</li> <li> NE2 Zone</li> <li> Property Boundary</li> <li> Railway</li> <li> Watercourse</li> <li> Waterbody</li> <li> Wells</li> </ul>	<ul style="list-style-type: none"> <li> Zone A, B and C 5 year time of travel (See Section 3.50)</li> <li> Landfill and Sewage Buffers (150m or 500m)</li> <li> Sinkhole Capture Area</li> <li> Sinkhole Zone</li> <li> Conservation Authority Regulated Lands</li> </ul>	<p>0 420 840 1,260 Metres 1:21,000</p>	
--	---	--	--



See Zone Map 04

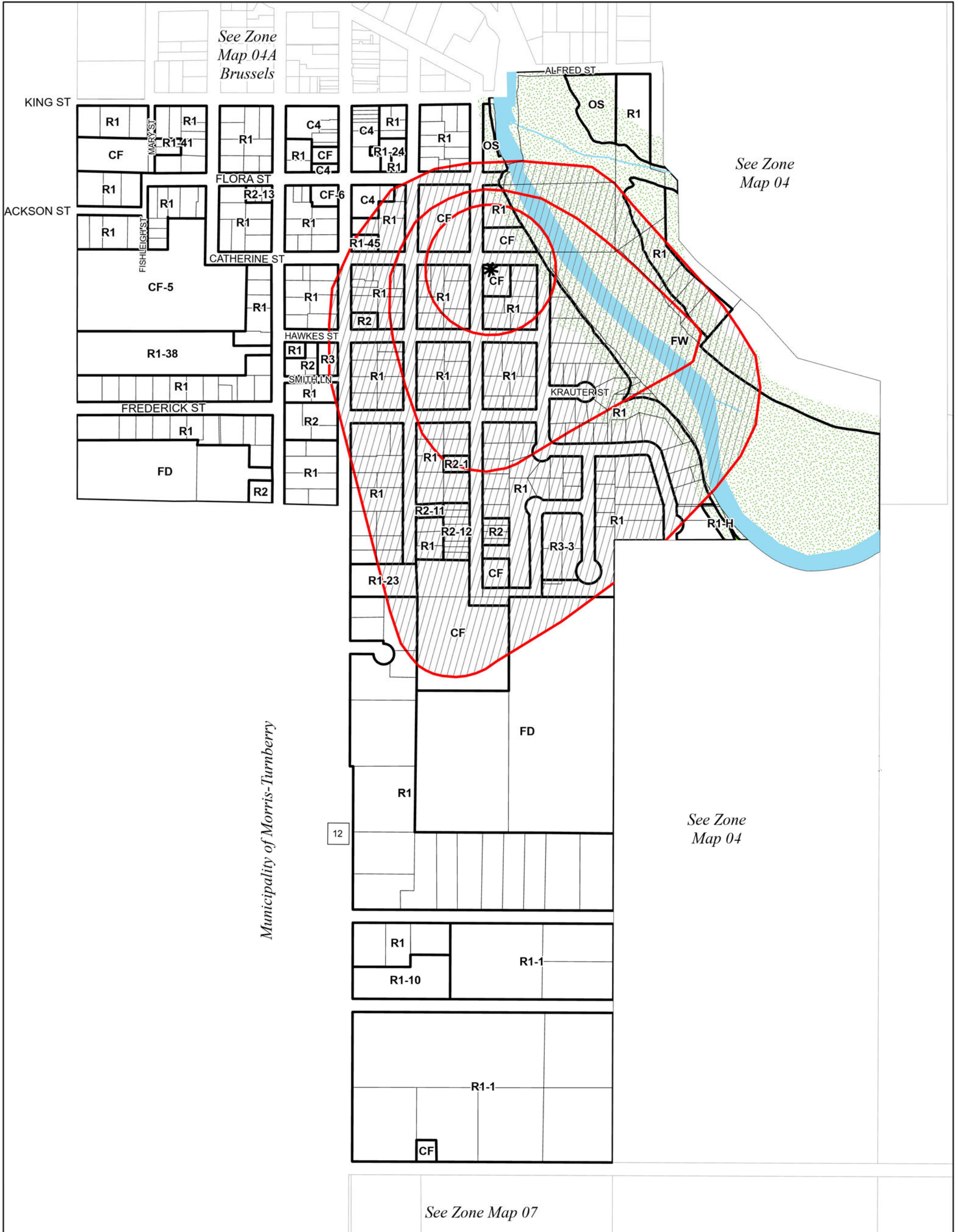
See Zone Map 04B Brussels

AG1 Zone (Unless otherwise noted)	Zone A, B and C 5 year time of travel (See Section 3.50)	  0 120 240 360 Metres 1:6,000	 <table border="1"> <tr><td>07</td><td>04</td><td>01</td></tr> <tr><td>08</td><td>05</td><td>02</td></tr> <tr><td>09</td><td>06</td><td>03</td></tr> </table>	07	04	01	08	05	02	09	06	03
07	04			01								
08	05	02										
09	06	03										
NE1 Zone	Landfill and Sewage Buffers (150m or 500m)											
NE2 Zone	Sinkhole Capture Area											
Property Boundary	Sinkhole Zone											
Railway	Conservation Authority Regulated Lands											
Watercourse												
Waterbody												
Wells												

Municipality of Huron East (Draft)  
 Zoning By-Law  
 Key Map 04B  
 Brussels

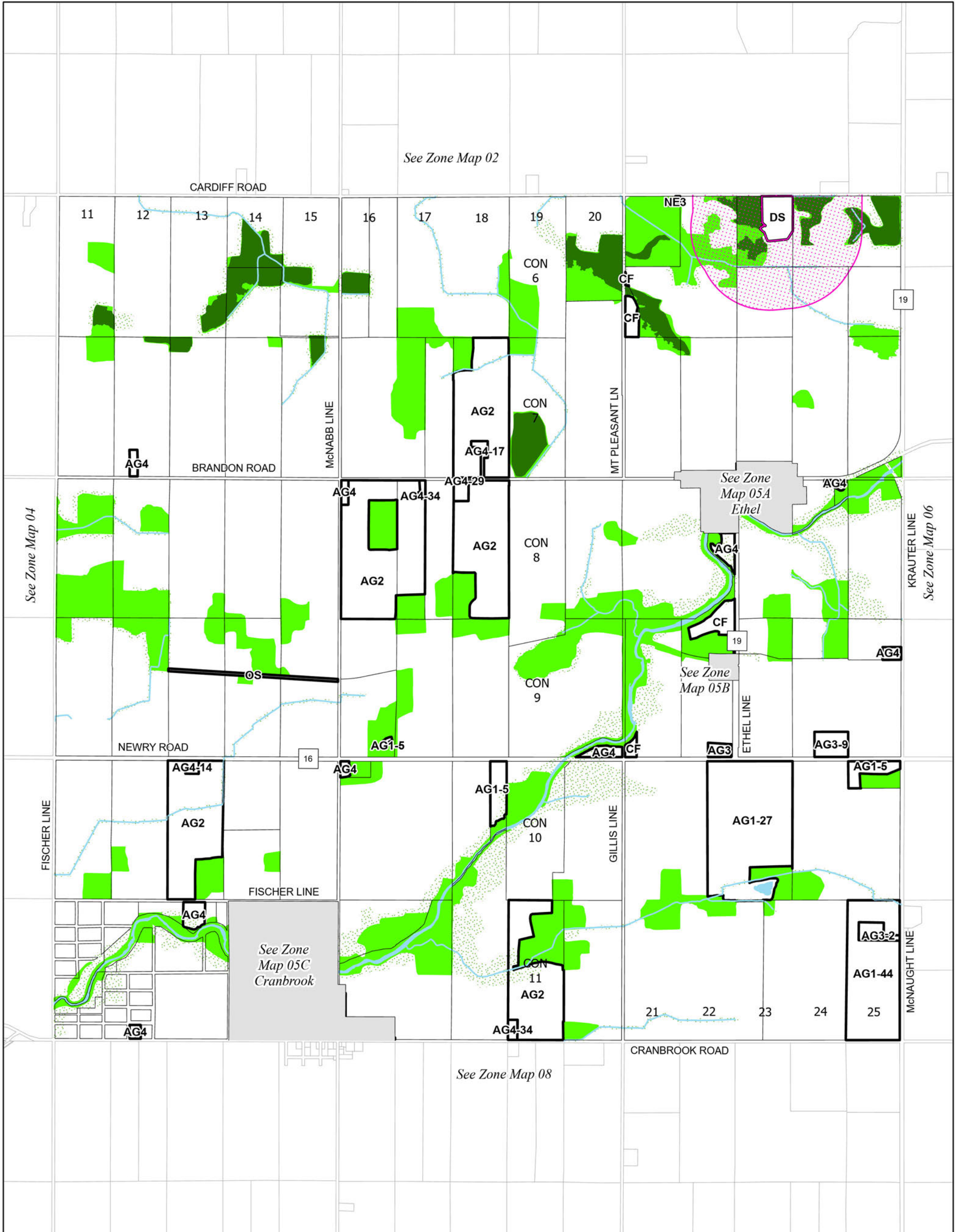
Amendments

Revision Date: January 13, 2025



<ul style="list-style-type: none"> <li> AG1 Zone (Unless otherwise noted)</li> <li> NE1 Zone</li> <li> NE2 Zone</li> <li> Property Boundary</li> <li> Railway</li> <li> Watercourse</li> <li> Waterbody</li> <li> Wells</li> </ul>	<ul style="list-style-type: none"> <li> Zone A, B and C 5 year time of travel (See Section 3.50)</li> <li> Landfill and Sewage Buffers (150m or 500m)</li> <li> Sinkhole Capture Area</li> <li> Sinkhole Zone</li> <li> Conservation Authority Regulated Lands</li> </ul>	<p>0 110 220 330 Metres 1:5,500</p>	<table border="1" style="font-size: small;"> <tr><td>24</td><td>13</td><td>10</td><td>07</td><td>04</td><td>01</td></tr> <tr><td>27</td><td>14</td><td>11</td><td>08</td><td>05</td><td>02</td></tr> <tr><td>25</td><td>15</td><td>12</td><td>09</td><td>06</td><td>03</td></tr> <tr><td>28</td><td></td><td></td><td></td><td></td><td></td></tr> <tr><td>29</td><td></td><td></td><td></td><td></td><td></td></tr> <tr><td>30</td><td></td><td></td><td></td><td></td><td></td></tr> </table>	24	13	10	07	04	01	27	14	11	08	05	02	25	15	12	09	06	03	28						29						30					
24	13	10	07	04	01																																		
27	14	11	08	05	02																																		
25	15	12	09	06	03																																		
28																																							
29																																							
30																																							





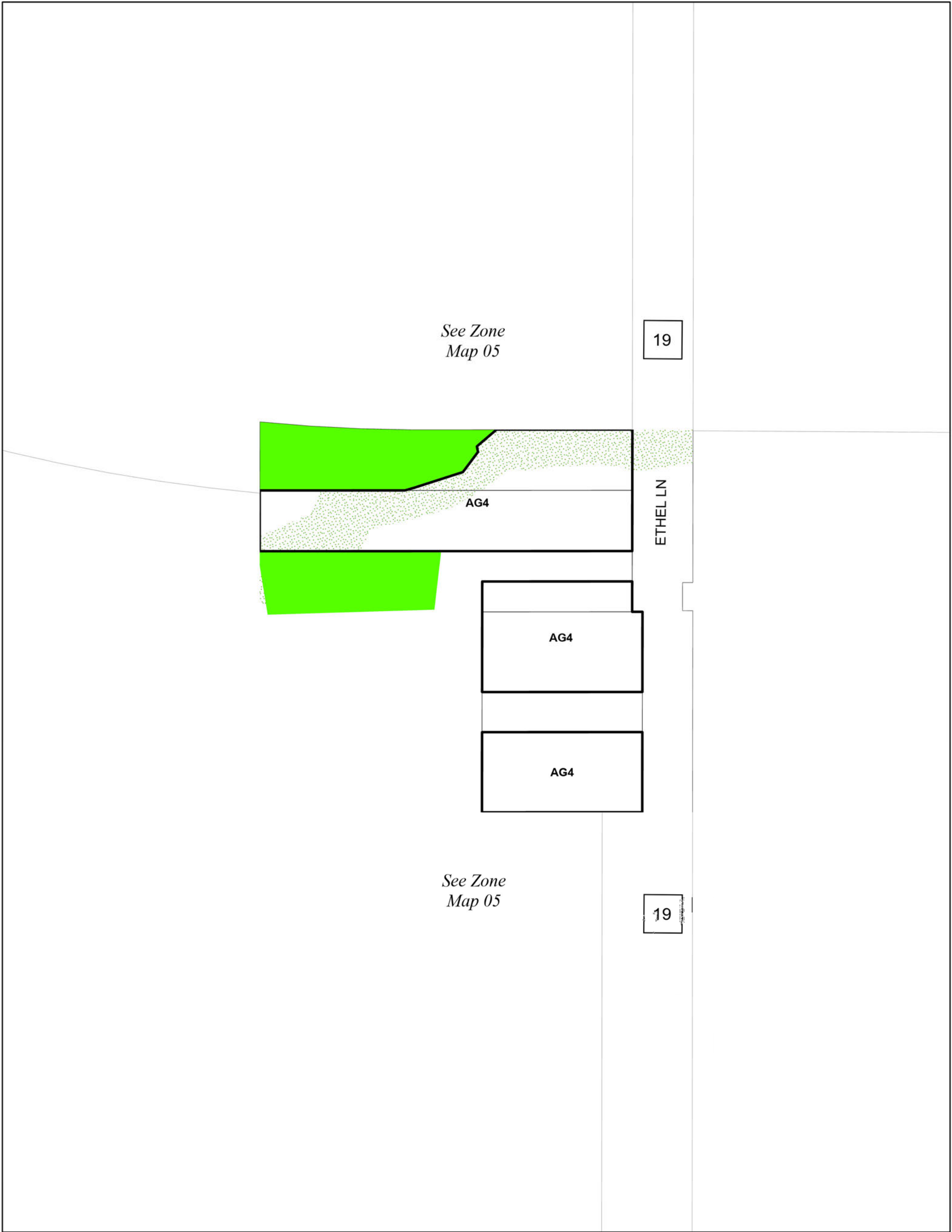
AG1 Zone (Unless otherwise noted)	Zone A, B and C 5 year time of travel (See Section 3.50)
NE1 Zone	Landfill and Sewage Buffers (150m or 500m)
NE2 Zone	Sinkhole Capture Area
Property Boundary	Sinkhole Zone
Railway	Conservation Authority Regulated Lands
Watercourse	
Waterbody	
Wells	

0 520 1,040 1,560  
Metres  
1:26,000

24	13	10	07	04	01
27	14	11	08	05	02
25	15	12	09	06	03
28					
29					
30					



<ul style="list-style-type: none"> <li> AG1 Zone (Unless otherwise noted)</li> <li> NE1 Zone</li> <li> NE2 Zone</li> <li> Property Boundary</li> <li> Railway</li> <li> Watercourse</li> <li> Waterbody</li> <li> Wells</li> </ul>	<ul style="list-style-type: none"> <li> Zone A, B and C 5 year time of travel (See Section 3.50)</li> <li> Landfill and Sewage Buffers (150m or 500m)</li> <li> Sinkhole Capture Area</li> <li> Sinkhole Zone</li> <li> Conservation Authority Regulated Lands</li> </ul>	<p>0 90 180 270 Metres 1:4,500</p>	<table border="1" style="margin-left: auto; margin-right: auto;"> <tr><td>24</td><td>13</td><td>10</td><td>07</td><td>04</td><td>01</td></tr> <tr><td>28</td><td>14</td><td>11</td><td>08</td><td>05</td><td>02</td></tr> <tr><td>29</td><td>15</td><td>12</td><td>09</td><td>06</td><td>03</td></tr> </table>	24	13	10	07	04	01	28	14	11	08	05	02	29	15	12	09	06	03
24	13	10	07	04	01																
28	14	11	08	05	02																
29	15	12	09	06	03																

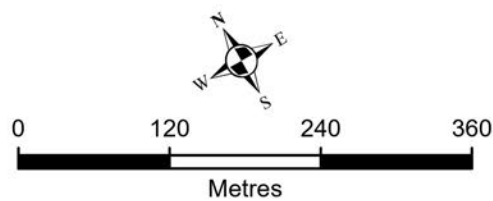


<ul style="list-style-type: none"> <li> AG1 Zone (Unless otherwise noted)</li> <li> NE1 Zone</li> <li> NE2 Zone</li> <li> Property Boundary</li> <li> Railway</li> <li> Watercourse</li> <li> Waterbody</li> <li> Wells</li> </ul>	<ul style="list-style-type: none"> <li> Zone A, B and C 5 year time of travel (See Section 3.50)</li> <li> Landfill and Sewage Buffers (150m or 500m)</li> <li> Sinkhole Capture Area</li> <li> Sinkhole Zone</li> <li> Conservation Authority Regulated Lands</li> </ul>	<p>0 30 60 90 Metres 1:1,800</p>	<p>A grid of 30 numbered cells (01-30) with cell 05 highlighted in bold and labeled '05B'.</p>
--	---	--	--

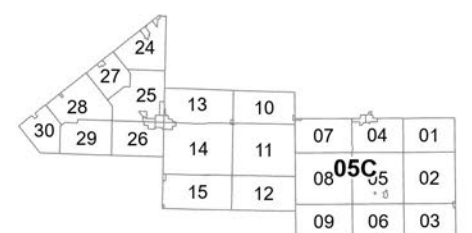


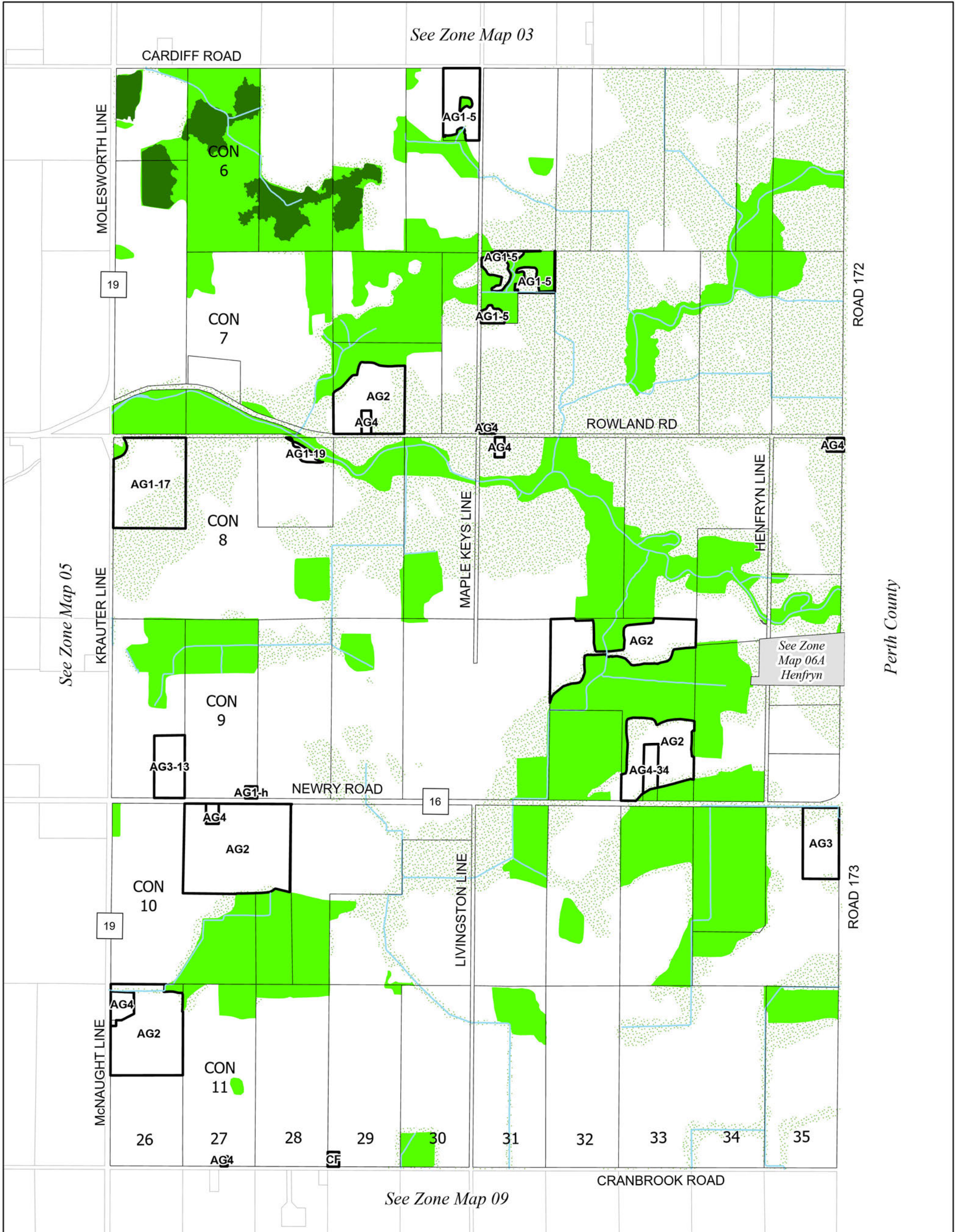
- AG1 Zone (Unless otherwise noted)
- NE1 Zone
- NE2 Zone
- Property Boundary
- Railway
- Watercourse
- Waterbody
- Wells

- Zone A, B and C 5 year time of travel (See Section 3.50)
- Landfill and Sewage Buffers (150m or 500m)
- Sinkhole Capture Area
- Sinkhole Zone
- Conservation Authority Regulated Lands



1:6,000





Perth County

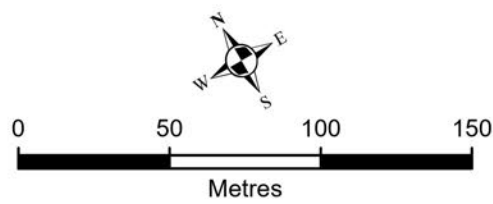
<ul style="list-style-type: none"> <li> AG1 Zone (Unless otherwise noted)</li> <li> NE1 Zone</li> <li> NE2 Zone</li> <li> Property Boundary</li> <li> Railway</li> <li> Watercourse</li> <li> Waterbody</li> <li> Wells</li> </ul>	<ul style="list-style-type: none"> <li> Zone A, B and C 5 year time of travel (See Section 3.50)</li> <li> Landfill and Sewage Buffers (150m or 500m)</li> <li> Sinkhole Capture Area</li> <li> Sinkhole Zone</li> <li> Conservation Authority Regulated Lands</li> </ul>	<p>0 400 800 1,200 Metres 1:20,000</p>	
--	---	--	--



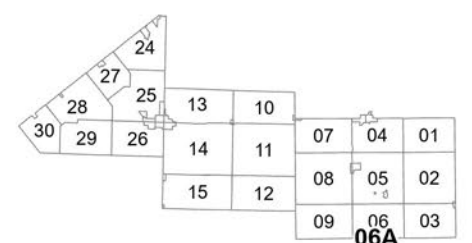
Perth County

- AG1 Zone (Unless otherwise noted)
- NE1 Zone
- NE2 Zone
- Property Boundary
- Railway
- Watercourse
- Waterbody
- Wells

- Zone A, B and C 5 year time of travel (See Section 3.50)
- Landfill and Sewage Buffers (150m or 500m)
- Sinkhole Capture Area
- Sinkhole Zone
- Conservation Authority Regulated Lands



1:2,500

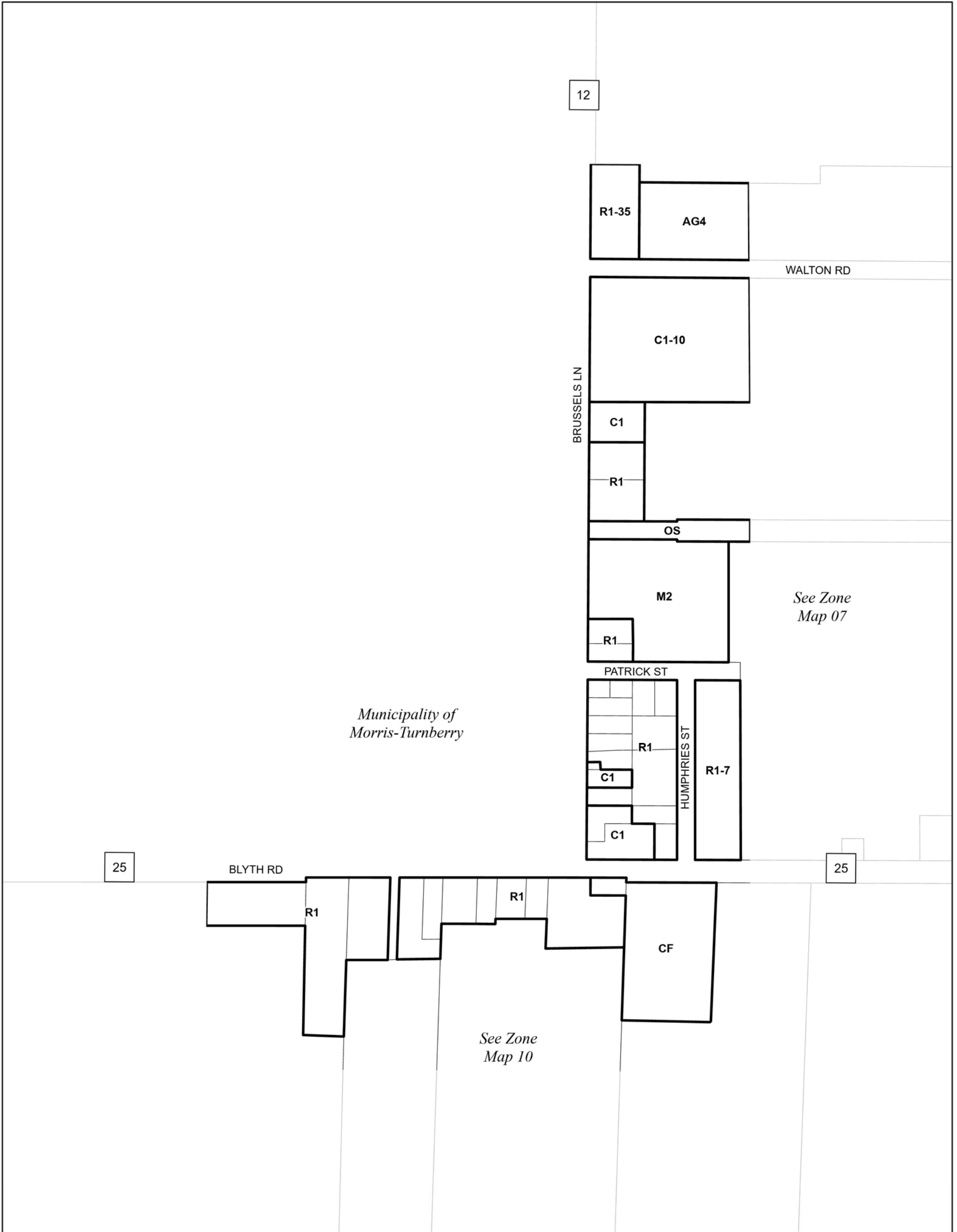




AG1 Zone (Unless otherwise noted)	Zone A, B and C 5 year time of travel (See Section 3.50)
NE1 Zone	Landfill and Sewage Buffers (150m or 500m)
NE2 Zone	Sinkhole Capture Area
Property Boundary	Sinkhole Zone
Railway	Conservation Authority Regulated Lands
Watercourse	
Waterbody	
Wells	

0 440 880 1,320  
Metres  
1:22,000

24	13	10	04	01
27	14	11	07	02
28	15	12	08	05
29			09	06
25				03



<ul style="list-style-type: none"> <li> AG1 Zone (Unless otherwise noted)</li> <li> NE1 Zone</li> <li> NE2 Zone</li> <li> Property Boundary</li> <li> Railway</li> <li> Watercourse</li> <li> Waterbody</li> <li> Wells</li> </ul>	<ul style="list-style-type: none"> <li> Zone A, B and C 5 year time of travel (See Section 3.50)</li> <li> Landfill and Sewage Buffers (150m or 500m)</li> <li> Sinkhole Capture Area</li> <li> Sinkhole Zone</li> <li> Conservation Authority Regulated Lands</li> </ul>	<p>0 80 160 240 Metres 1:4,000</p>	<p>Inset map grid showing a grid of numbered cells (01-30) with cell 07A highlighted.</p>
--	---	--	---



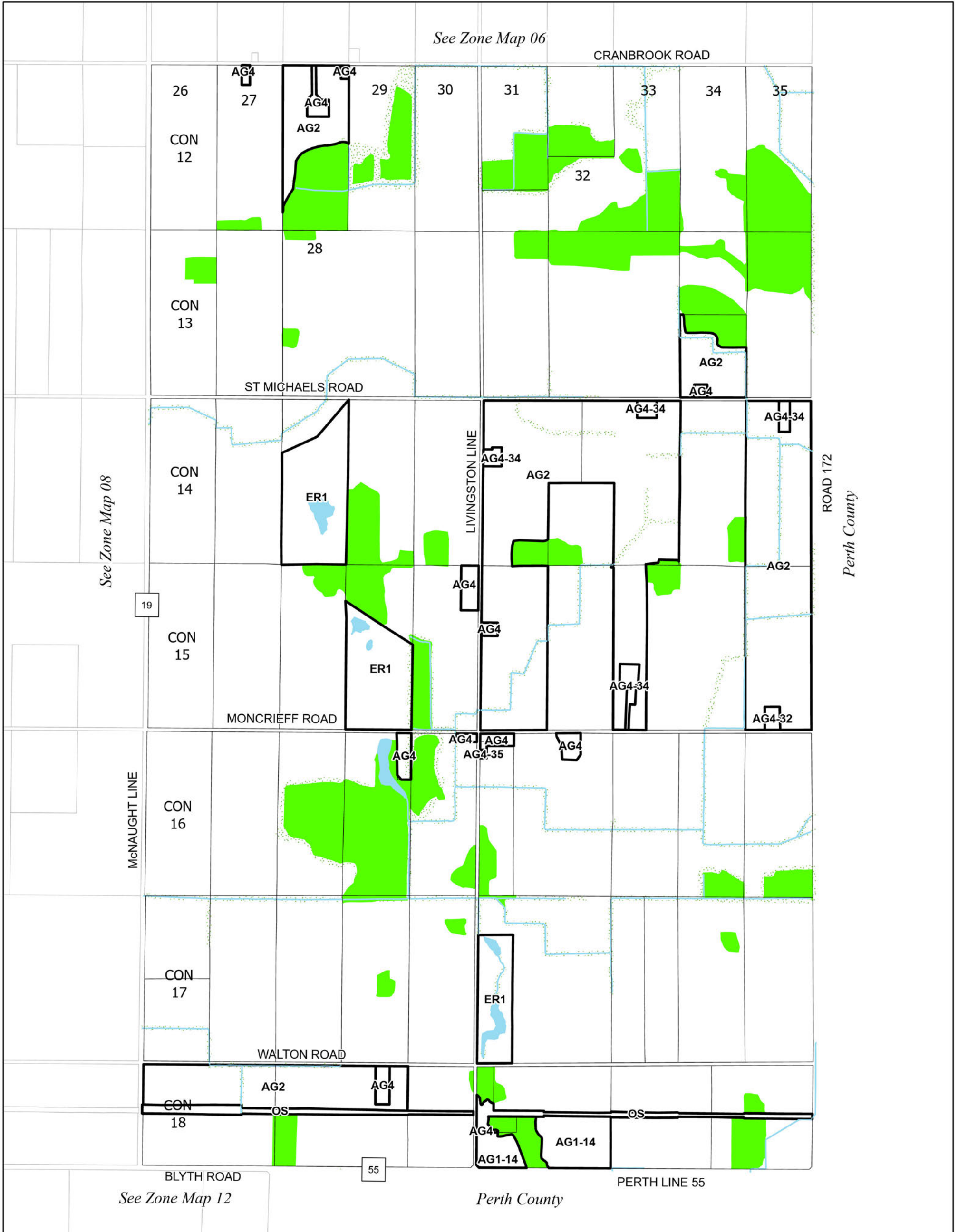
Municipality of Huron East (Draft)  
 Zoning By-Law  
 Key Map 08

Amendments

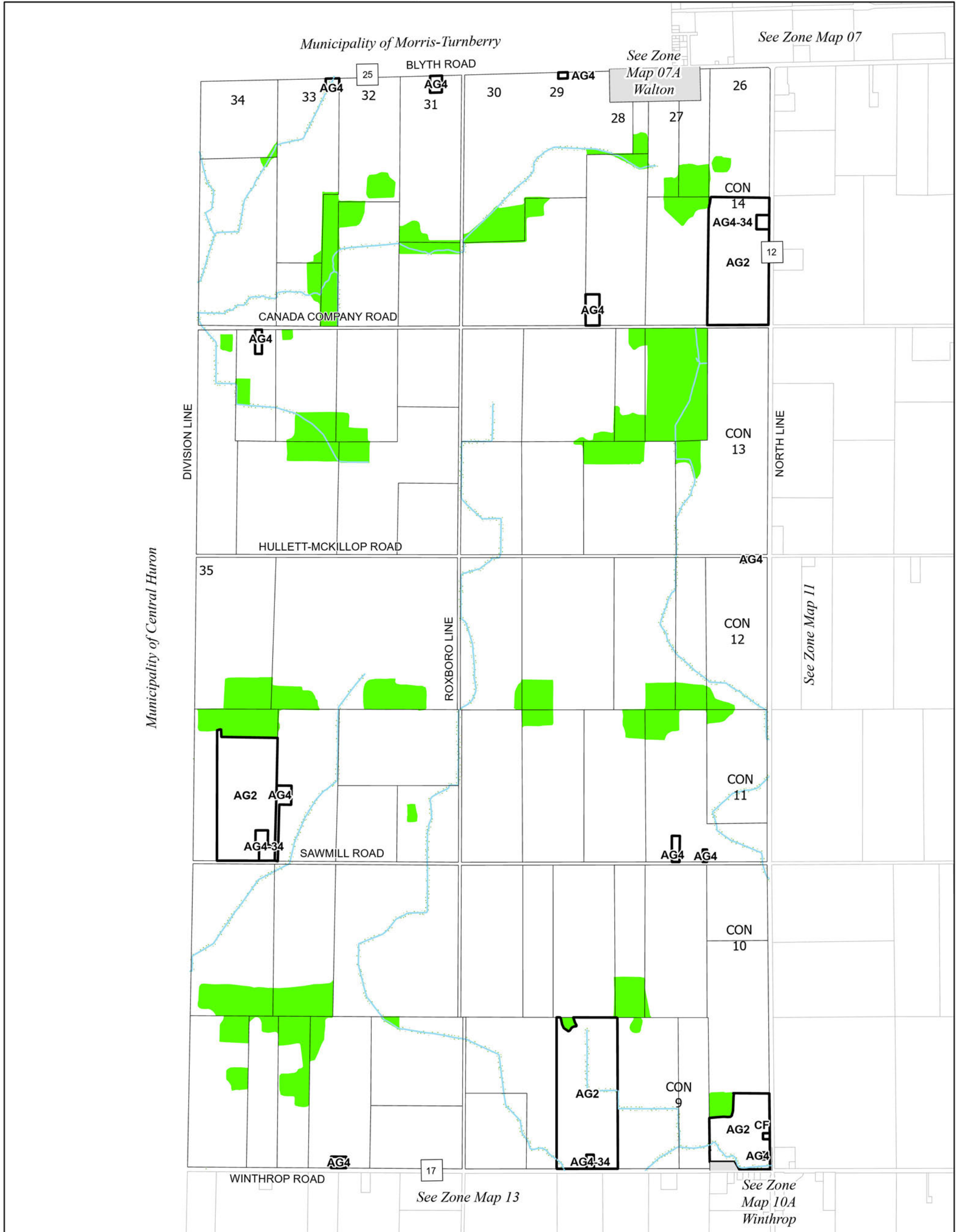
Revision Date: January 13, 2025



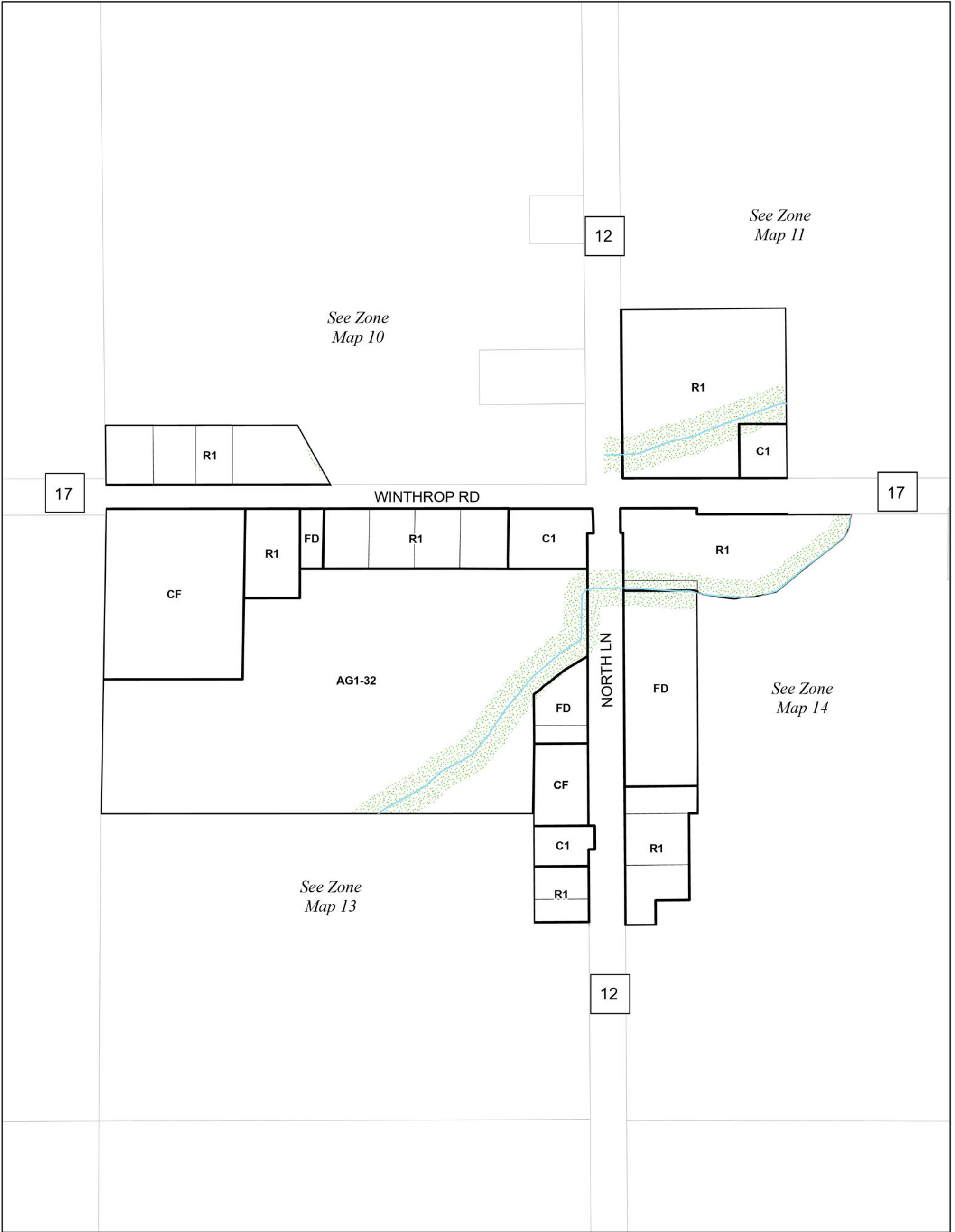
<ul style="list-style-type: none"> <li> AG1 Zone (Unless otherwise noted)</li> <li> NE1 Zone</li> <li> NE2 Zone</li> <li> Property Boundary</li> <li> Railway</li> <li> Watercourse</li> <li> Waterbody</li> <li> Wells</li> </ul>	<ul style="list-style-type: none"> <li> Zone A, B and C 5 year time of travel (See Section 3.50)</li> <li> Landfill and Sewage Buffers (150m or 500m)</li> <li> Sinkhole Capture Area</li> <li> Sinkhole Zone</li> <li> Conservation Authority Regulated Lands</li> </ul>	<p>0 540 1,080 1,620 Metres 1:27,000</p>	<table border="1" style="border-collapse: collapse; text-align: center;"> <tr><td>24</td><td>13</td><td>10</td><td>07</td><td>04</td><td>01</td></tr> <tr><td>28</td><td>14</td><td>11</td><td>08</td><td>05</td><td>02</td></tr> <tr><td>30</td><td>29</td><td>26</td><td>09</td><td>06</td><td>03</td></tr> </table>	24	13	10	07	04	01	28	14	11	08	05	02	30	29	26	09	06	03
24	13	10	07	04	01																
28	14	11	08	05	02																
30	29	26	09	06	03																



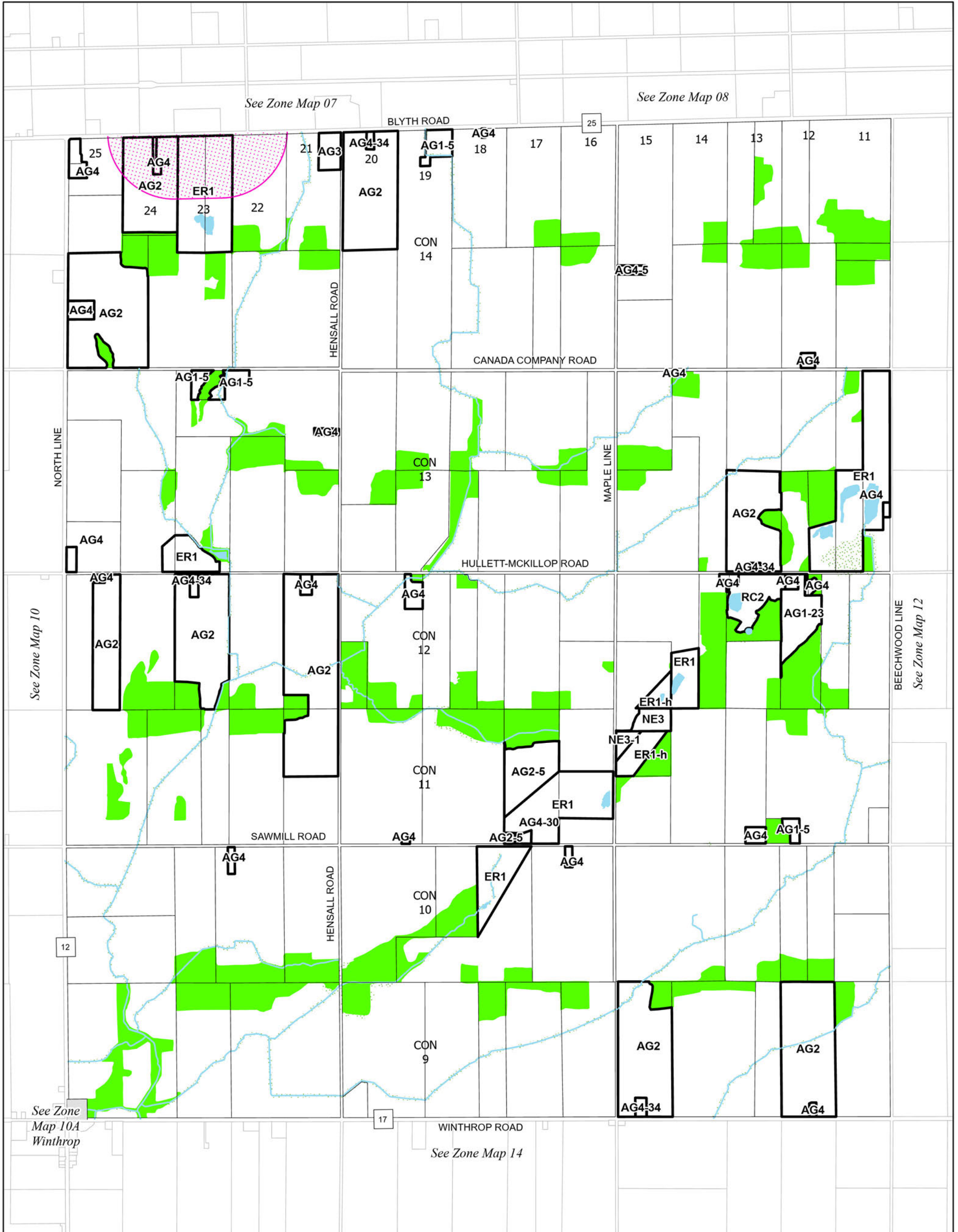
AG1 Zone (Unless otherwise noted)	Zone A, B and C 5 year time of travel (See Section 3.50)	  1:22,000	
NE1 Zone	Landfill and Sewage Buffers (150m or 500m)		
NE2 Zone	Sinkhole Capture Area		
Property Boundary	Sinkhole Zone		
Railway	Conservation Authority Regulated Lands		
Watercourse			
Waterbody			
Wells			



AG1 Zone (Unless otherwise noted)	Zone A, B and C 5 year time of travel (See Section 3.50)	  0      480      960      1,440 Metres 1:24,000	 <table border="1"> <tr><td>24</td><td>13</td><td>10</td><td>07</td><td>04</td><td>01</td></tr> <tr><td>28</td><td>14</td><td>11</td><td>08</td><td>05</td><td>02</td></tr> <tr><td>27</td><td>15</td><td>12</td><td>09</td><td>06</td><td>03</td></tr> <tr><td>25</td><td></td><td></td><td></td><td></td><td></td></tr> <tr><td>26</td><td></td><td></td><td></td><td></td><td></td></tr> <tr><td>29</td><td></td><td></td><td></td><td></td><td></td></tr> <tr><td>30</td><td></td><td></td><td></td><td></td><td></td></tr> </table>	24	13	10	07	04	01	28	14	11	08	05	02	27	15	12	09	06	03	25						26						29						30					
24	13			10	07	04	01																																						
28	14	11	08	05	02																																								
27	15	12	09	06	03																																								
25																																													
26																																													
29																																													
30																																													
NE1 Zone	Landfill and Sewage Buffers (150m or 500m)																																												
NE2 Zone	Sinkhole Capture Area																																												
Property Boundary	Sinkhole Zone																																												
Railway	Conservation Authority Regulated Lands																																												
Watercourse																																													
Waterbody																																													
Wells																																													



<ul style="list-style-type: none"> <li> AG1 Zone (Unless otherwise noted)</li> <li> NE1 Zone</li> <li> NE2 Zone</li> <li> Property Boundary</li> <li> Railway</li> <li> Watercourse</li> <li> Waterbody</li> <li> Wells</li> </ul>	<ul style="list-style-type: none"> <li> Zone A, B and C 5 year time of travel (See Section 3.50)</li> <li> Landfill and Sewage Buffers (150m or 500m)</li> <li> Sinkhole Capture Area</li> <li> Sinkhole Zone</li> <li> Conservation Authority Regulated Lands</li> </ul>	<p>0 60 120 180 Metres 1:3,000</p>	
--	---	--	--



AG1 Zone (Unless otherwise noted)	Zone A, B and C 5 year time of travel (See Section 3.50)	  0 540 1,080 1,620 Metres 1:27,000	 <table border="1"> <tr><td>24</td><td>13</td><td>10</td><td>07</td><td>04</td><td>01</td></tr> <tr><td>28</td><td>14</td><td>11</td><td>08</td><td>05</td><td>02</td></tr> <tr><td>29</td><td>15</td><td>12</td><td>09</td><td>06</td><td>03</td></tr> </table>	24	13	10	07	04	01	28	14	11	08	05	02	29	15	12	09	06	03
24	13			10	07	04	01														
28	14	11	08	05	02																
29	15	12	09	06	03																
NE1 Zone	Landfill and Sewage Buffers (150m or 500m)																				
NE2 Zone	Sinkhole Capture Area																				
Property Boundary	Sinkhole Zone																				
Railway	Conservation Authority Regulated Lands																				
Watercourse																					
Waterbody																					
Wells																					



<ul style="list-style-type: none"> <li> AG1 Zone (Unless otherwise noted)</li> <li> NE1 Zone</li> <li> NE2 Zone</li> <li> Property Boundary</li> <li> Railway</li> <li> Watercourse</li> <li> Waterbody</li> <li> Wells</li> </ul>	<ul style="list-style-type: none"> <li> Zone A, B and C 5 year time of travel (See Section 3.50)</li> <li> Landfill and Sewage Buffers (150m or 500m)</li> <li> Sinkhole Capture Area</li> <li> Sinkhole Zone</li> <li> Conservation Authority Regulated Lands</li> </ul>	<p style="text-align: center;">Metres</p> <p style="text-align: center;">1:25,000</p>	
--	---	---	--

Municipality of Huron East (Draft)  
 Zoning By-Law  
 Key Map 13

Amendments

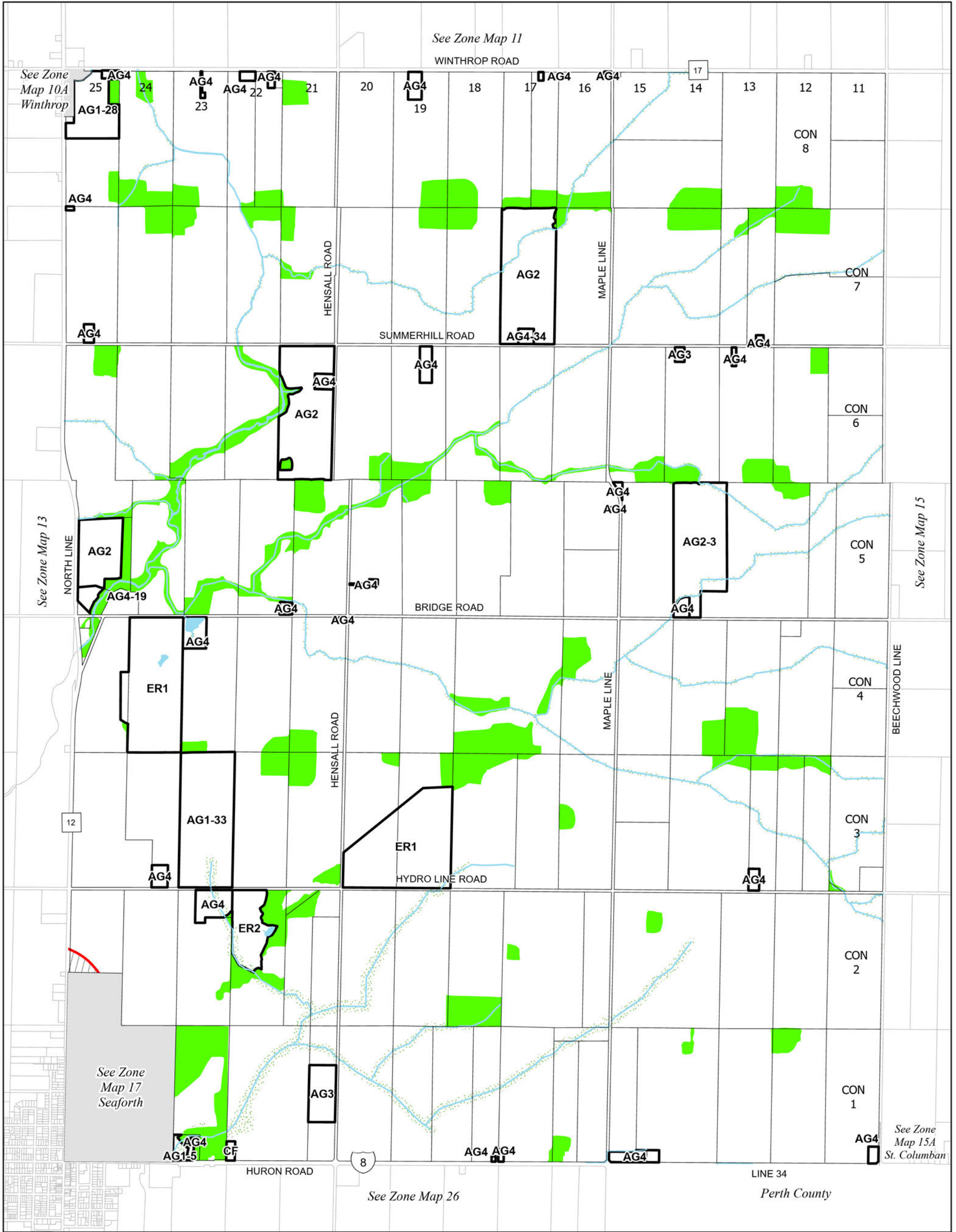
Revision Date: January 13, 2025



<ul style="list-style-type: none"> <li><span style="border: 1px solid black; display: inline-block; width: 15px; height: 10px; margin-right: 5px;"></span> AG1 Zone (Unless otherwise noted)</li> <li><span style="background-color: #008000; display: inline-block; width: 15px; height: 10px; margin-right: 5px;"></span> NE1 Zone</li> <li><span style="background-color: #00FF00; display: inline-block; width: 15px; height: 10px; margin-right: 5px;"></span> NE2 Zone</li> <li><span style="border-bottom: 1px solid black; display: inline-block; width: 15px; margin-right: 5px;"></span> Property Boundary</li> <li><span style="border-bottom: 1px dashed black; display: inline-block; width: 15px; margin-right: 5px;"></span> Railway</li> <li><span style="border-bottom: 1px solid blue; display: inline-block; width: 15px; margin-right: 5px;"></span> Watercourse</li> <li><span style="background-color: #ADD8E6; display: inline-block; width: 15px; height: 10px; margin-right: 5px;"></span> Waterbody</li> <li><span style="font-size: 1em;">✱</span> Wells</li> </ul>	<ul style="list-style-type: none"> <li><span style="border: 1px solid red; display: inline-block; width: 15px; height: 10px; margin-right: 5px;"></span> Zone A, B and C 5 year time of travel (See Section 3.50)</li> <li><span style="border: 1px solid red; background-color: #FF00FF; display: inline-block; width: 15px; height: 10px; margin-right: 5px;"></span> Landfill and Sewage Buffers (150m or 500m)</li> <li><span style="border: 1px solid black; background-color: #D3D3D3; display: inline-block; width: 15px; height: 10px; margin-right: 5px;"></span> Sinkhole Capture Area</li> <li><span style="border: 1px solid red; background-color: #FF0000; display: inline-block; width: 15px; height: 10px; margin-right: 5px;"></span> Sinkhole Zone</li> <li><span style="background-color: #90EE90; border: 1px dotted black; display: inline-block; width: 15px; height: 10px; margin-right: 5px;"></span> Conservation Authority Regulated Lands</li> </ul>	<p>Metres</p>	
--	---	---------------	--

1:27,000

Municipality of Huron East (Draft)  
 Zoning By-Law  
 Key Map 14



AG1 Zone (Unless otherwise noted)	Zone A, B and C 5 year time of travel (See Section 3.50)
NE1 Zone	Landfill and Sewage Buffers (150m or 500m)
NE2 Zone	Sinkhole Capture Area
Property Boundary	Sinkhole Zone
Railway	Conservation Authority Regulated Lands
Watercourse	
Waterbody	
Wells	

0 540 1,080 1,620  
Metres  
1:27,000

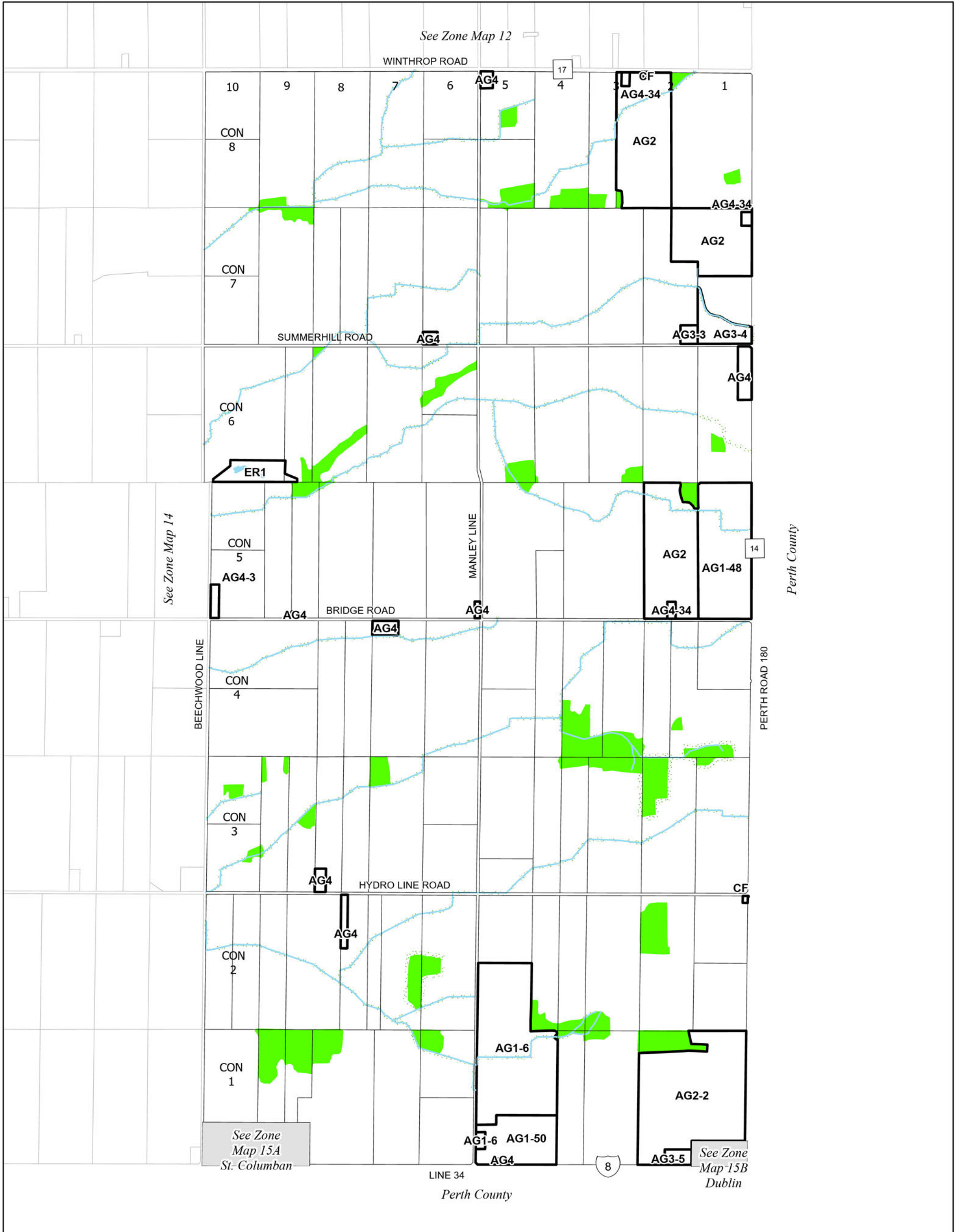
24	13	10	07	04	01
27					
25	11				
28	14	08	05	02	
29	15	09	06	03	
26					
30					



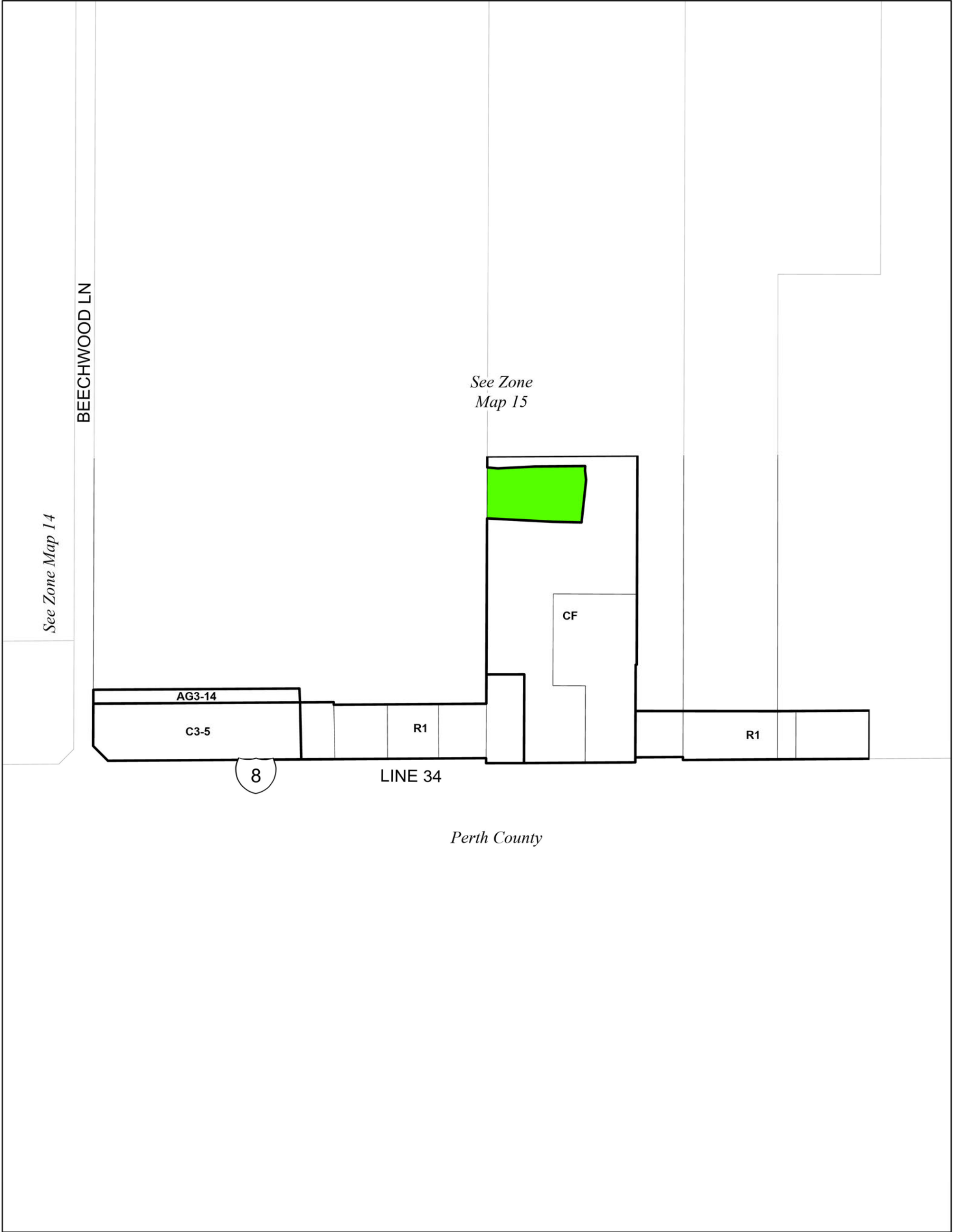
Municipality of Huron East (Draft)  
 Zoning By-Law  
 Key Map 15

Amendments

Revision Date: January 13, 2025



AG1 Zone (Unless otherwise noted)	Zone A, B and C 5 year time of travel (See Section 3.50)	  0 540 1,080 1,620 Metres 1:27,000	 <table border="1"> <tr><td>24</td><td>13</td><td>10</td><td>07</td><td>04</td><td>01</td></tr> <tr><td>28</td><td>14</td><td>11</td><td>08</td><td>05</td><td>02</td></tr> <tr><td>30</td><td>29</td><td>26</td><td><b>15</b></td><td>12</td><td>09</td></tr> <tr><td></td><td></td><td></td><td>08</td><td>05</td><td>02</td></tr> <tr><td></td><td></td><td></td><td>09</td><td>06</td><td>03</td></tr> </table>	24	13	10	07	04	01	28	14	11	08	05	02	30	29	26	<b>15</b>	12	09				08	05	02				09	06	03
24	13			10	07	04	01																										
28	14	11	08	05	02																												
30	29	26	<b>15</b>	12	09																												
			08	05	02																												
			09	06	03																												
NE1 Zone	Landfill and Sewage Buffers (150m or 500m)																																
NE2 Zone	Sinkhole Capture Area																																
Property Boundary	Sinkhole Zone																																
Railway	Conservation Authority Regulated Lands																																
Watercourse																																	
Waterbody																																	
Wells																																	



See Zone Map 14

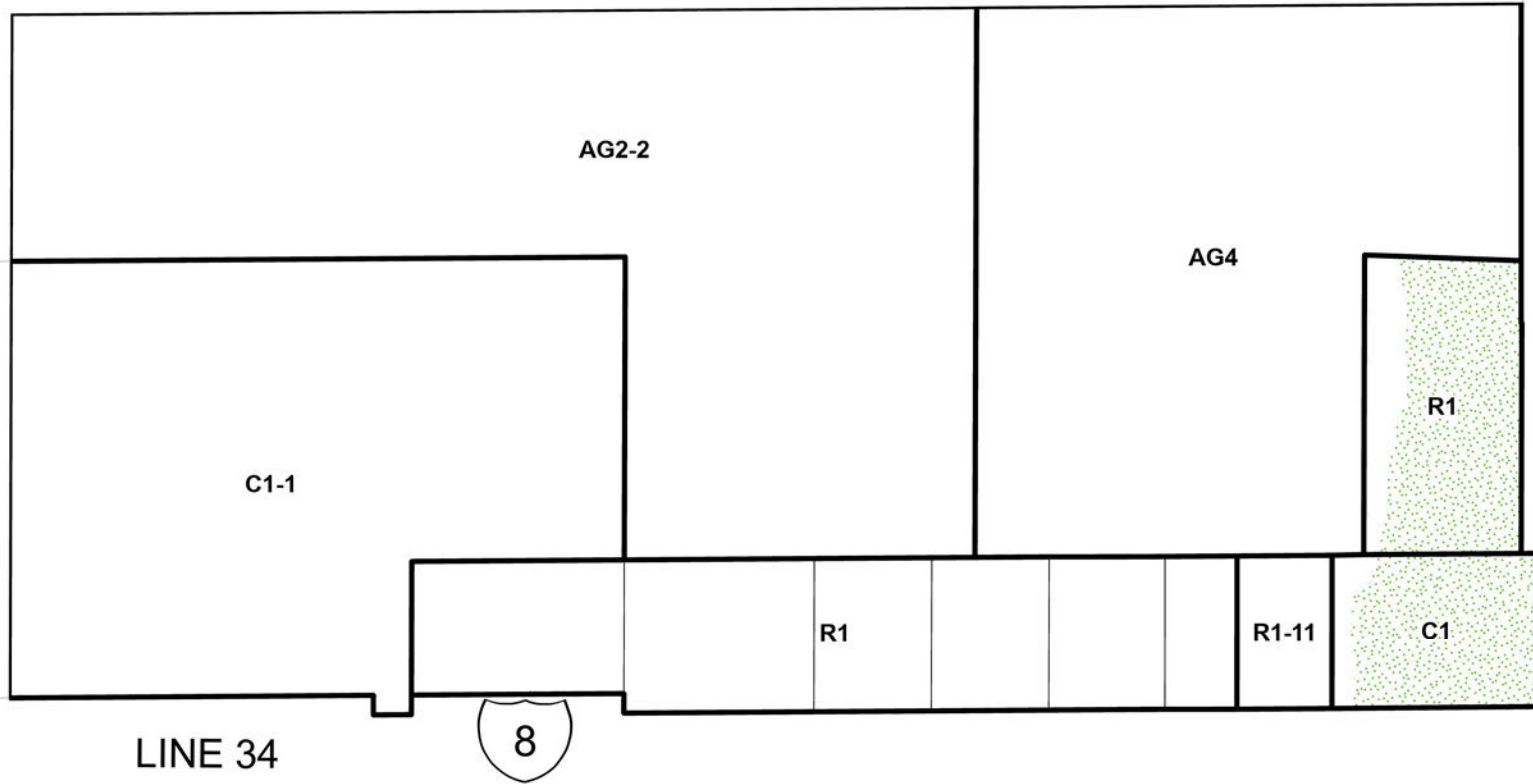
See Zone Map 15

Perth County

<ul style="list-style-type: none"> <li> AG1 Zone (Unless otherwise noted)</li> <li> NE1 Zone</li> <li> NE2 Zone</li> <li> Property Boundary</li> <li> Railway</li> <li> Watercourse</li> <li> Waterbody</li> <li> Wells</li> </ul>	<ul style="list-style-type: none"> <li> Zone A, B and C 5 year time of travel (See Section 3.50)</li> <li> Landfill and Sewage Buffers (150m or 500m)</li> <li> Sinkhole Capture Area</li> <li> Sinkhole Zone</li> <li> Conservation Authority Regulated Lands</li> </ul>	<p>0 75 150 225 Metres 1:3,700</p>	<p>24 27 25 13 10 28 29 26 14 11 07 04 01 <b>15A</b> 15 12 08 05 02 09 06 03</p>
--	---	--	--

14

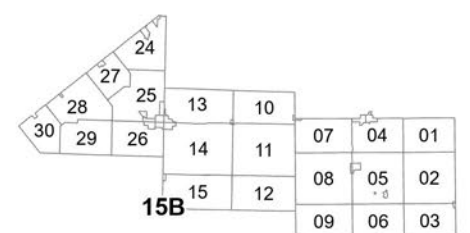
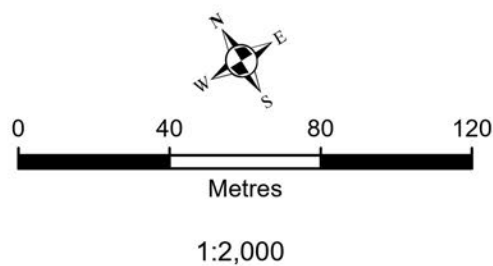
See Zone  
 Map 15



Perth County

- AG1 Zone (Unless otherwise noted)
- NE1 Zone
- NE2 Zone
- Property Boundary
- Railway
- Watercourse
- Waterbody
- Wells

- Zone A, B and C 5 year time of travel (See Section 3.50)
- Landfill and Sewage Buffers (150m or 500m)
- Sinkhole Capture Area
- Sinkhole Zone
- Conservation Authority Regulated Lands



Municipality of Huron East (Draft)  
 Zoning By-Law  
 Key Map 16  
 Seaforth

Amendments

Revision Date: January 13, 2025



See Zone Map 14

See Zone Map 13

See Zone Map 17 Seaforth

See Zone Map 18 Harpurhey

See Zone Map 19 Seaforth

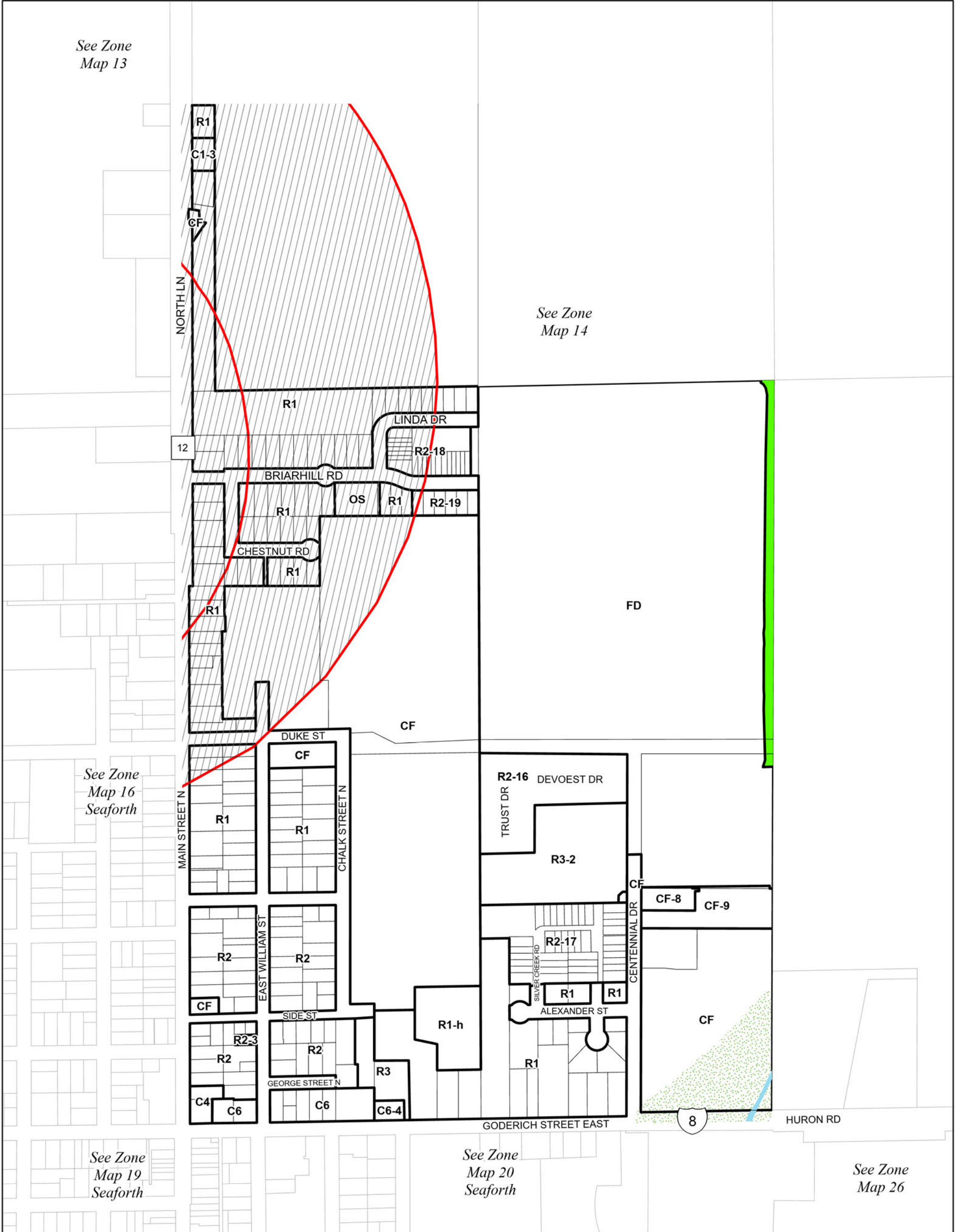
See Zone Map 20 Seaforth

<ul style="list-style-type: none"> <li> AG1 Zone (Unless otherwise noted)</li> <li> NE1 Zone</li> <li> NE2 Zone</li> <li> Property Boundary</li> <li> Railway</li> <li> Watercourse</li> <li> Waterbody</li> <li> Wells</li> </ul>	<ul style="list-style-type: none"> <li> Zone A, B and C 5 year time of travel (See Section 3.50)</li> <li> Landfill and Sewage Buffers (150m or 500m)</li> <li> Sinkhole Capture Area</li> <li> Sinkhole Zone</li> <li> Conservation Authority Regulated Lands</li> </ul>	<p>0 100 200 300 Metres 1:5,000</p>	<table border="1" style="border-collapse: collapse; text-align: center;"> <tr><td>24</td><td>13</td><td>10</td><td>07</td><td>04</td><td>01</td></tr> <tr><td>27</td><td>16</td><td>11</td><td>08</td><td>05</td><td>02</td></tr> <tr><td>25</td><td>14</td><td>11</td><td>08</td><td>05</td><td>02</td></tr> <tr><td>28</td><td>15</td><td>12</td><td>09</td><td>06</td><td>03</td></tr> <tr><td>29</td><td></td><td></td><td></td><td></td><td></td></tr> <tr><td>30</td><td></td><td></td><td></td><td></td><td></td></tr> </table>	24	13	10	07	04	01	27	16	11	08	05	02	25	14	11	08	05	02	28	15	12	09	06	03	29						30					
24	13	10	07	04	01																																		
27	16	11	08	05	02																																		
25	14	11	08	05	02																																		
28	15	12	09	06	03																																		
29																																							
30																																							

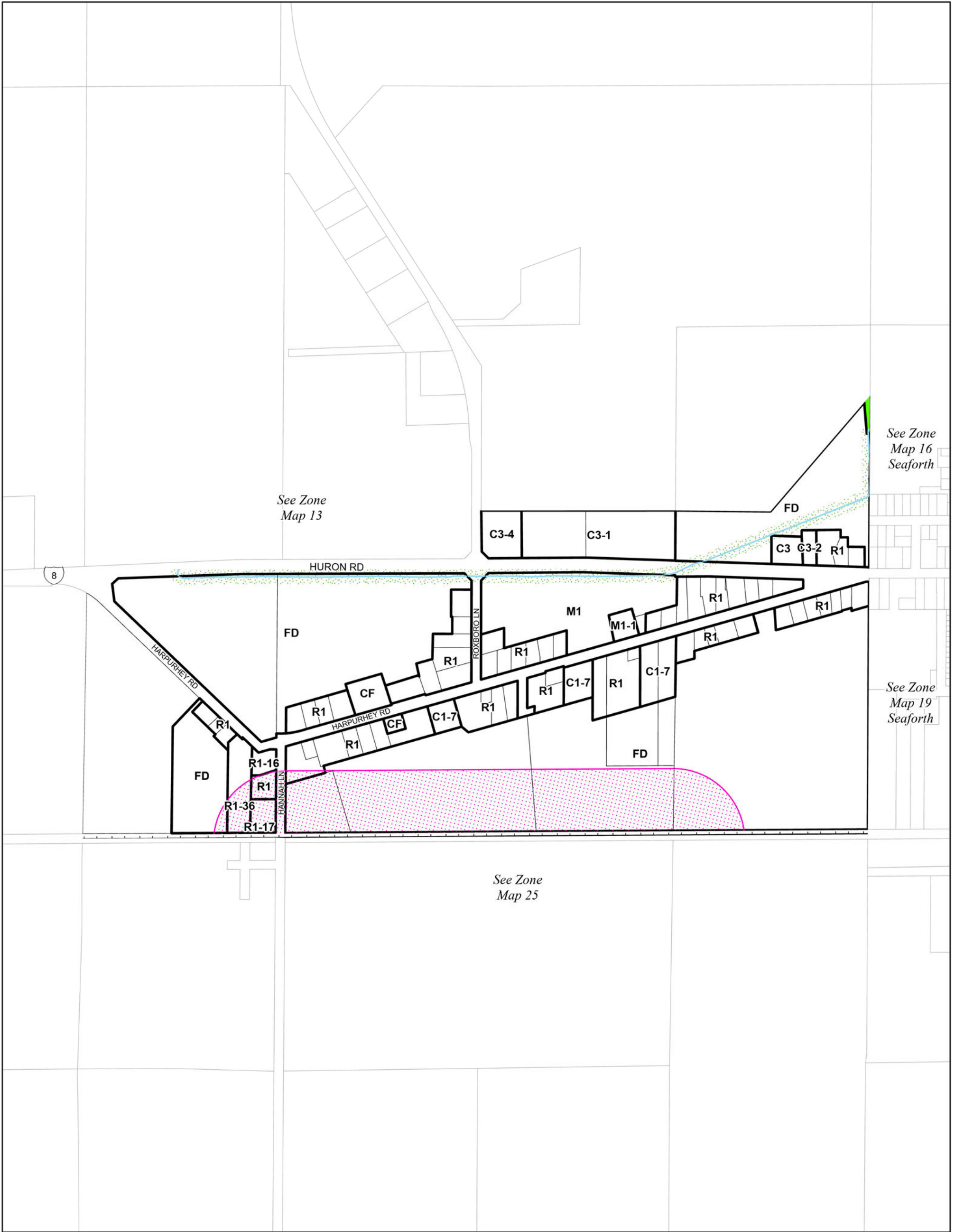
Municipality of Huron East (Draft)  
 Zoning By-Law  
 Key Map 17  
 Seaforth

Amendments

Revision Date: January 13, 2025



<ul style="list-style-type: none"> <li> AG1 Zone (Unless otherwise noted)</li> <li> NE1 Zone</li> <li> NE2 Zone</li> <li> Property Boundary</li> <li> Railway</li> <li> Watercourse</li> <li> Waterbody</li> <li> Wells</li> </ul>	<ul style="list-style-type: none"> <li> Zone A, B and C 5 year time of travel (See Section 3.50)</li> <li> Landfill and Sewage Buffers (150m or 500m)</li> <li> Sinkhole Capture Area</li> <li> Sinkhole Zone</li> <li> Conservation Authority Regulated Lands</li> </ul>	<p>0 100 200 300 Metres 1:5,000</p>	<table border="1" style="font-size: small; text-align: center;"> <tr><td></td><td></td><td></td><td></td><td></td></tr> <tr><td></td><td></td><td></td><td></td><td></td></tr> <tr><td></td><td></td><td></td><td></td><td></td></tr> <tr><td></td><td></td><td></td><td></td><td></td></tr> <tr><td></td><td></td><td></td><td></td><td></td></tr> </table>																									



<ul style="list-style-type: none"> <li> AG1 Zone (Unless otherwise noted)</li> <li> NE1 Zone</li> <li> NE2 Zone</li> <li> Property Boundary</li> <li> Railway</li> <li> Watercourse</li> <li> Waterbody</li> <li> Wells</li> </ul>	<ul style="list-style-type: none"> <li> Zone A, B and C 5 year time of travel (See Section 3.50)</li> <li> Landfill and Sewage Buffers (150m or 500m)</li> <li> Sinkhole Capture Area</li> <li> Sinkhole Zone</li> <li> Conservation Authority Regulated Lands</li> </ul>	<p>0 150 300 450 Metres</p>	
--	---	---------------------------------	--

1:7,500

Municipality of Huron East (Draft)  
 Zoning By-Law  
 Key Map 19  
 Seaforth

Amendments

Revision Date: January 13, 2025



AG1 Zone (Unless otherwise noted)	Zone A, B and C 5 year time of travel (See Section 3.50)	  0 80 160 240 Metres 1:4,000	 24 13 10 27 25 19 07 04 01 28 26 14 11 08 05 02 29 15 12 09 06 03
NE1 Zone	Landfill and Sewage Buffers (150m or 500m)		
NE2 Zone	Sinkhole Capture Area		
Property Boundary	Sinkhole Zone		
Railway	Conservation Authority Regulated Lands		
Watercourse			
Waterbody			
Wells			



<ul style="list-style-type: none"> <li> AG1 Zone (Unless otherwise noted)</li> <li> NE1 Zone</li> <li> NE2 Zone</li> <li> Property Boundary</li> <li> Railway</li> <li> Watercourse</li> <li> Waterbody</li> <li> Wells</li> </ul>	<ul style="list-style-type: none"> <li> Zone A, B and C 5 year time of travel (See Section 3.50)</li> <li> Landfill and Sewage Buffers (150m or 500m)</li> <li> Sinkhole Capture Area</li> <li> Sinkhole Zone</li> <li> Conservation Authority Regulated Lands</li> </ul>	<p>0 80 160 240 Metres 1:4,000</p>	
--	---	--	--



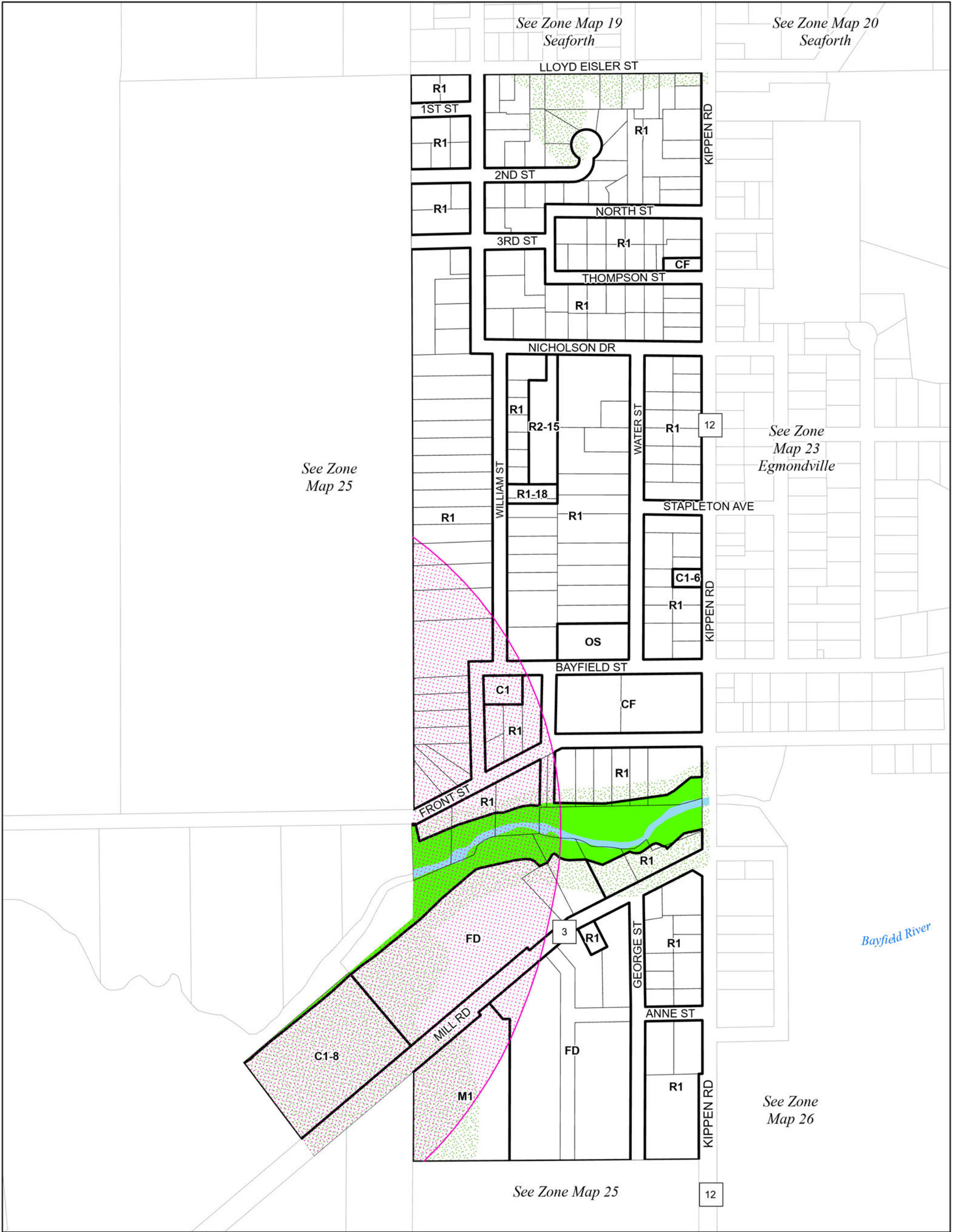


AG1 Zone (Unless otherwise noted)	Zone A, B and C 5 year time of travel (See Section 3.50)	  1:4,000	
NE1 Zone	Landfill and Sewage Buffers (150m or 500m)		
NE2 Zone	Sinkhole Capture Area		
Property Boundary	Sinkhole Zone		
Railway	Conservation Authority Regulated Lands		
Watercourse			
Waterbody			
Wells			

Municipality of Huron East (Draft)  
 Zoning By-Law  
 Key Map 22  
 Egmondville

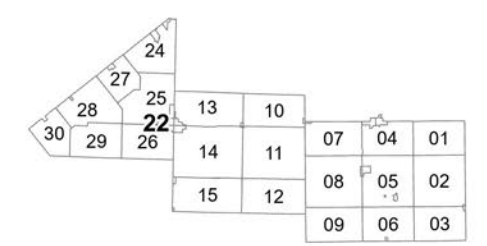
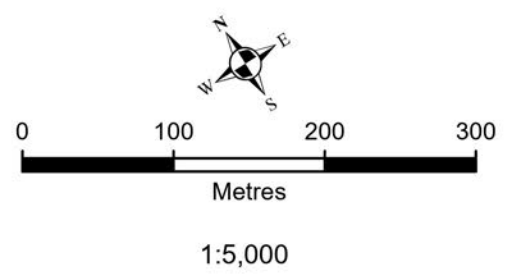
Amendments

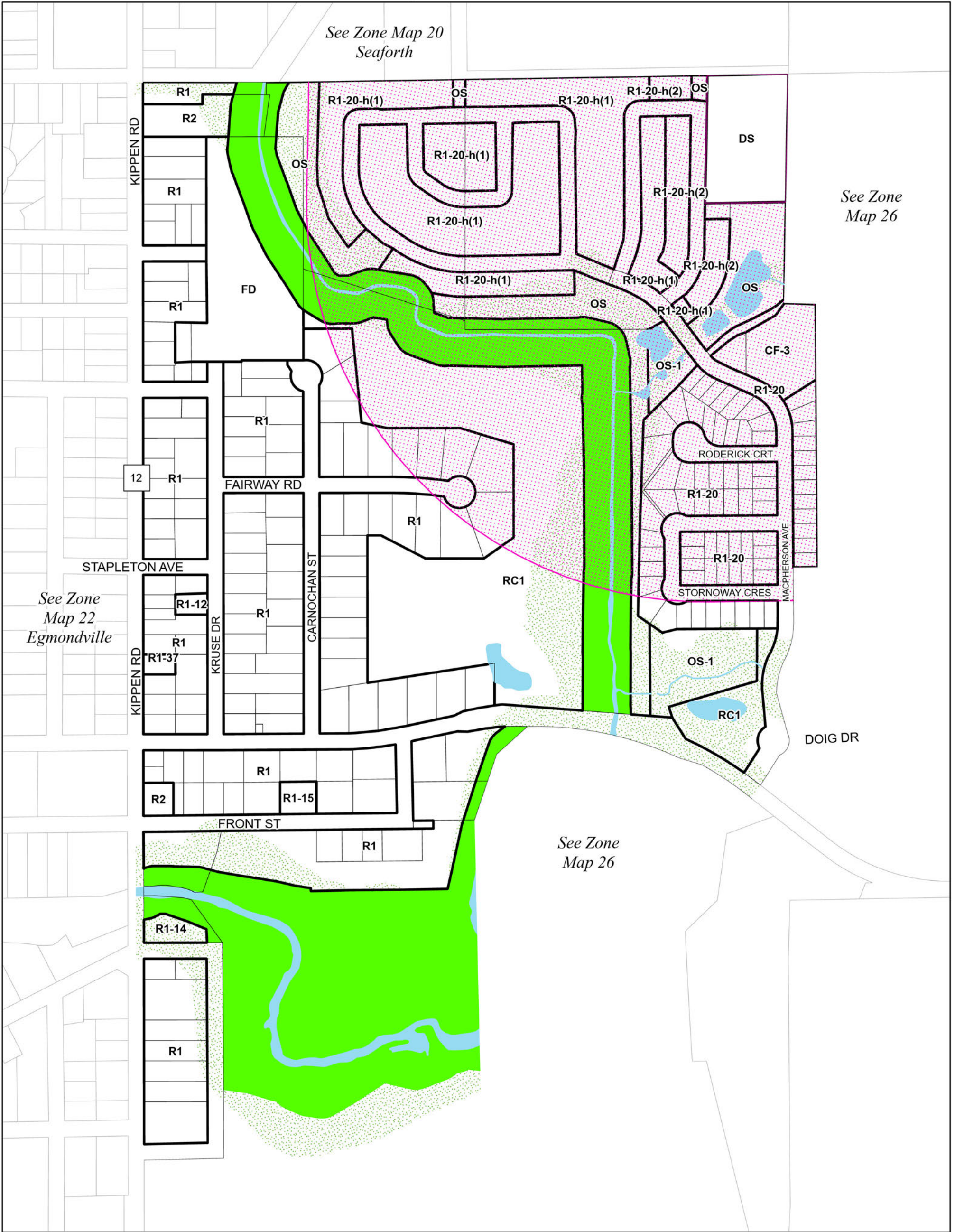
Revision Date: January 13, 2025



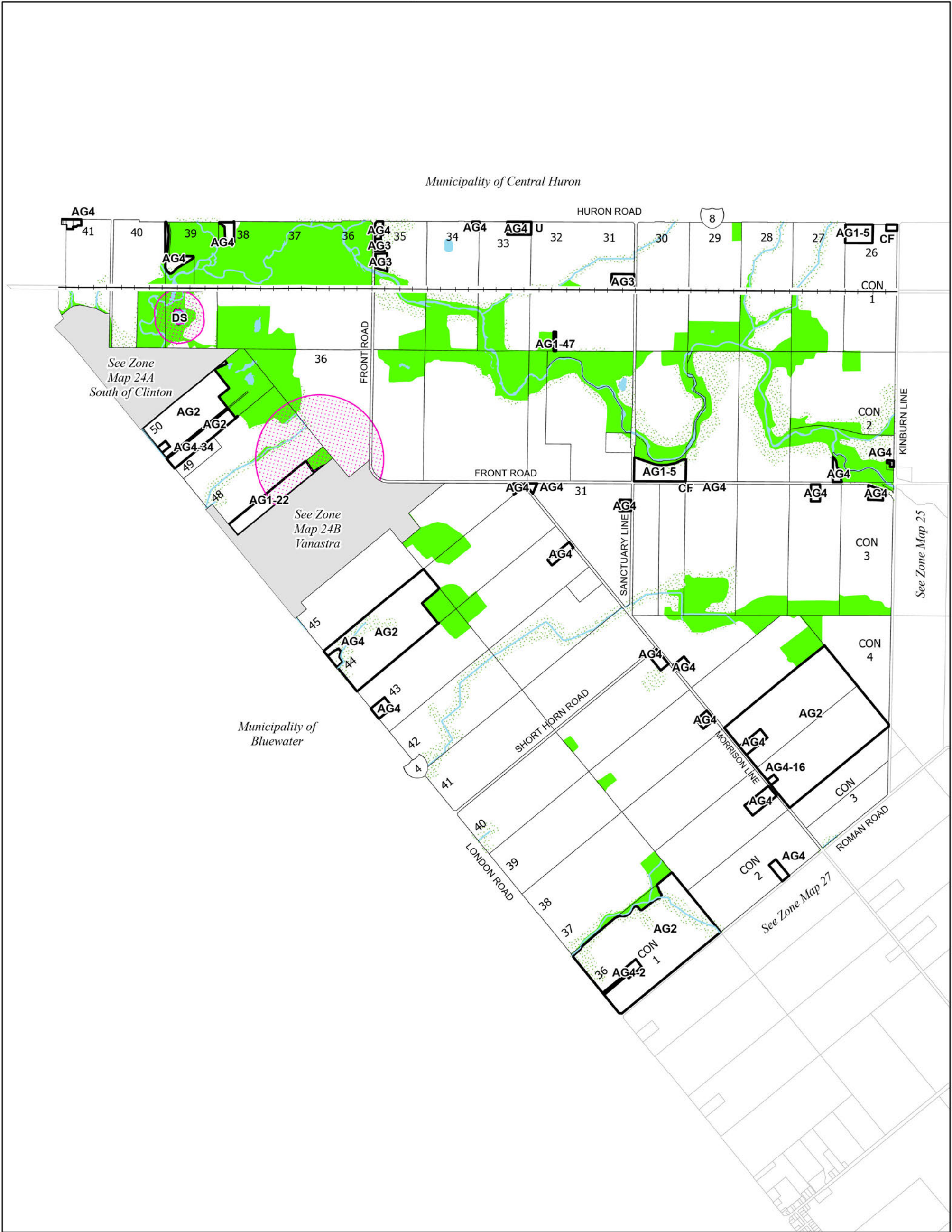
- AG1 Zone (Unless otherwise noted)
- NE1 Zone
- NE2 Zone
- Property Boundary
- Railway
- Watercourse
- Waterbody
- Wells

- Zone A, B and C 5 year time of travel (See Section 3.50)
- Landfill and Sewage Buffers (150m or 500m)
- Sinkhole Capture Area
- Sinkhole Zone
- Conservation Authority Regulated Lands





AG1 Zone (Unless otherwise noted)	Zone A, B and C 5 year time of travel (See Section 3.50)	  0 90 180 270 Metres 1:4,500	
NE1 Zone	Landfill and Sewage Buffers (150m or 500m)		
NE2 Zone	Sinkhole Capture Area		
Property Boundary	Sinkhole Zone		
Railway	Conservation Authority Regulated Lands		
Watercourse			
Waterbody			
Wells			

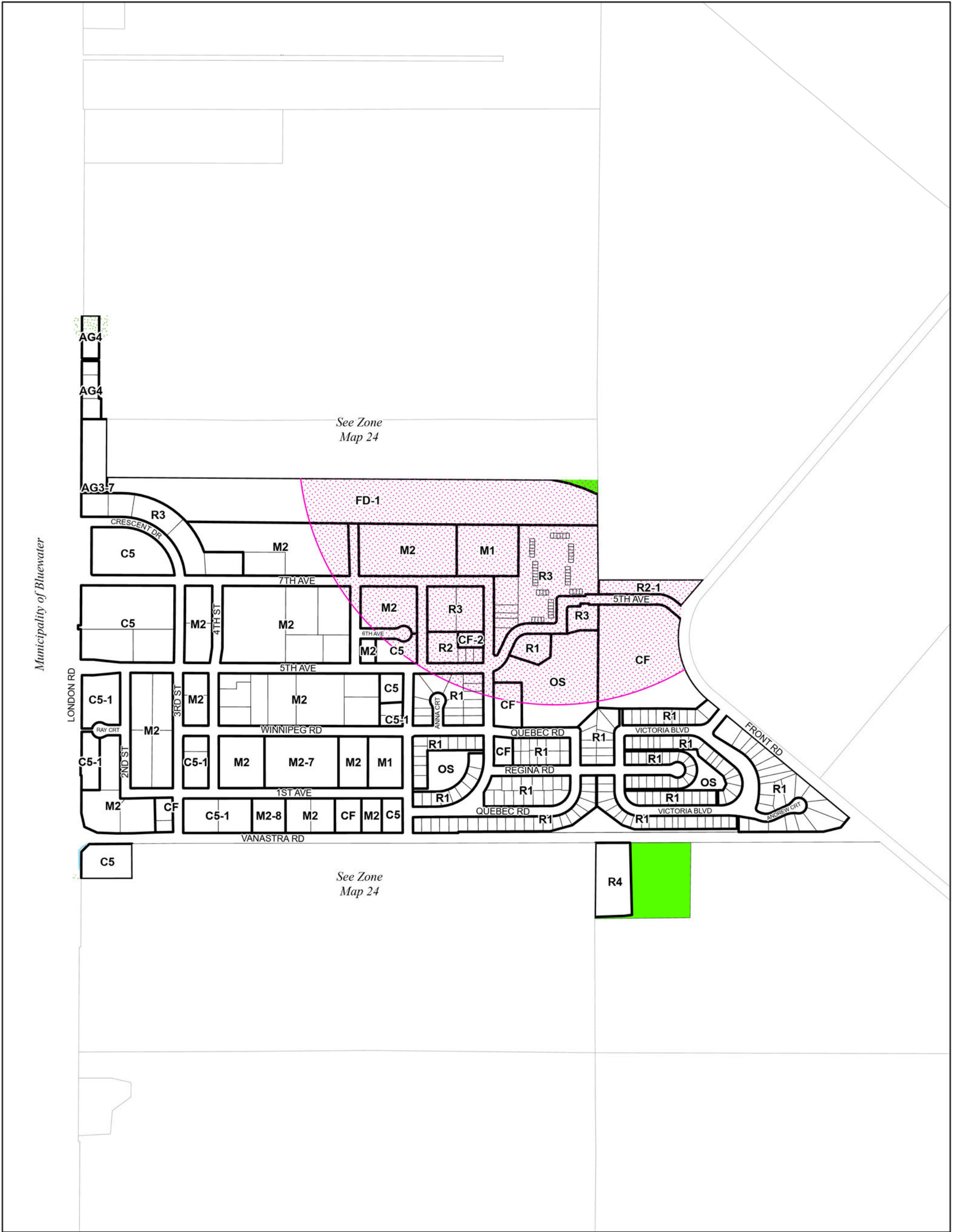


AG1 Zone (Unless otherwise noted)	Zone A, B and C 5 year time of travel (See Section 3.50)
NE1 Zone	Landfill and Sewage Buffers (150m or 500m)
NE2 Zone	Sinkhole Capture Area
Property Boundary	Sinkhole Zone
Railway	Conservation Authority Regulated Lands
Watercourse	
Waterbody	
Wells	

0 560 1,120 1,680  
Metres  
1:28,000

24			
27	13	10	
28	14	11	07 04 01
29	15	12	08 05 02
			09 06 03



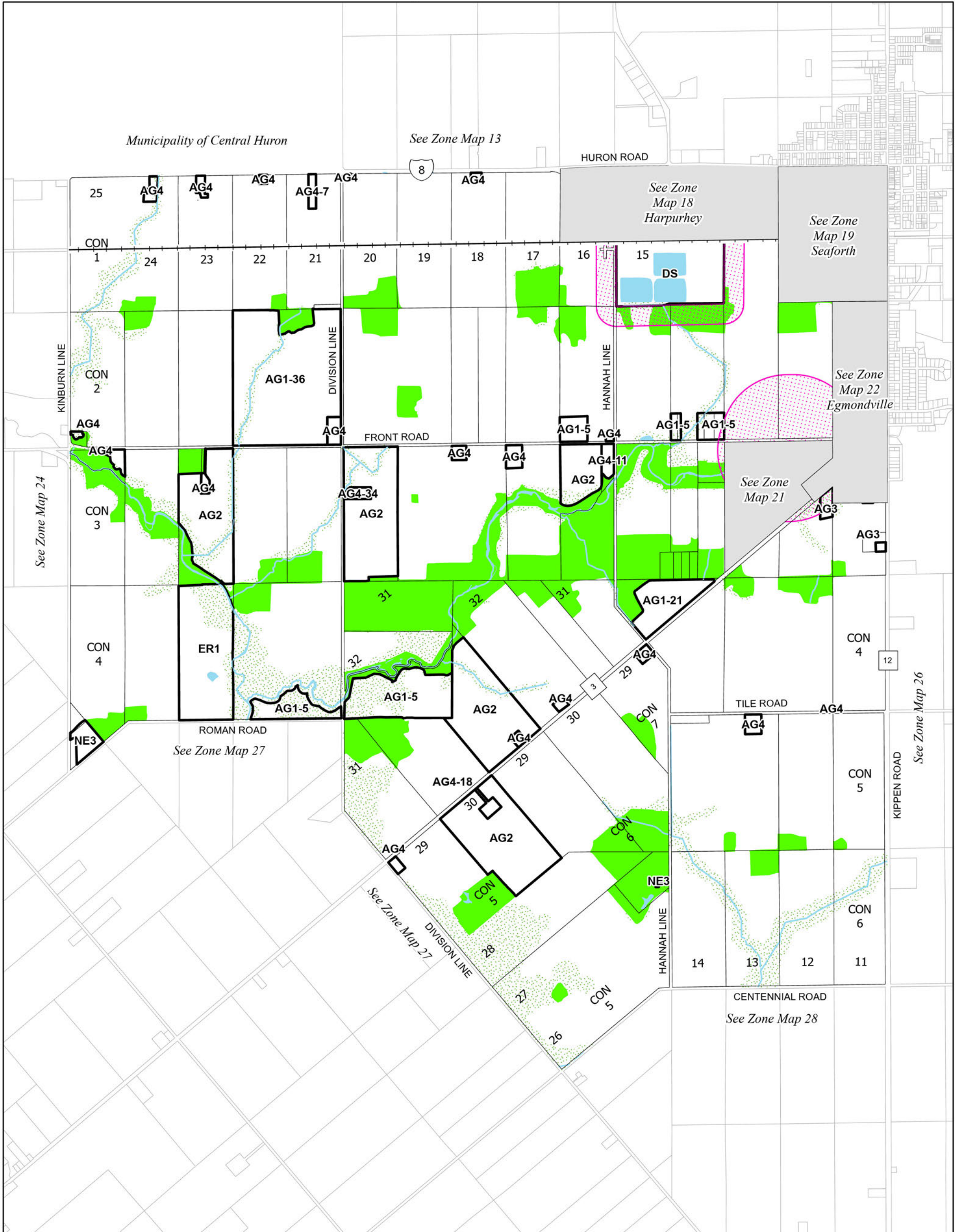


<ul style="list-style-type: none"> <li> AG1 Zone (Unless otherwise noted)</li> <li> NE1 Zone</li> <li> NE2 Zone</li> <li> Property Boundary</li> <li> Railway</li> <li> Watercourse</li> <li> Waterbody</li> <li> Wells</li> </ul>	<ul style="list-style-type: none"> <li> Zone A, B and C 5 year time of travel (See Section 3.50)</li> <li> Landfill and Sewage Buffers (150m or 500m)</li> <li> Sinkhole Capture Area</li> <li> Sinkhole Zone</li> <li> Conservation Authority Regulated Lands</li> </ul>	<p>0 140 280 420 Metres 1:7,000</p>	
--	---	---	--

Municipality of Huron East (Draft)  
 Zoning By-Law  
 Key Map 25

Amendments

Revision Date: January 13, 2025

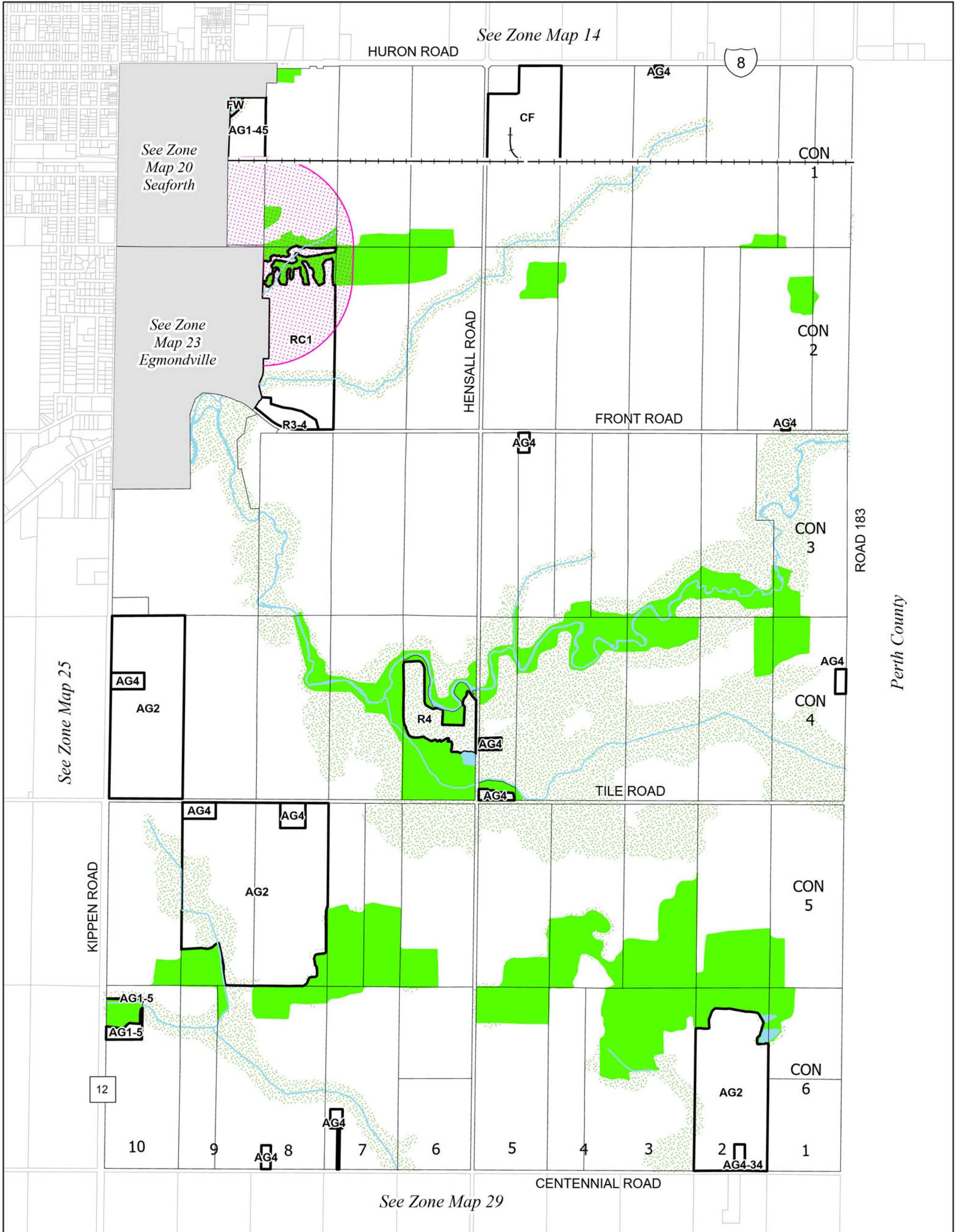


AG1 Zone (Unless otherwise noted)	Zone A, B and C 5 year time of travel (See Section 3.50)	  1:27,000	
NE1 Zone	Landfill and Sewage Buffers (150m or 500m)		
NE2 Zone	Sinkhole Capture Area		
Property Boundary	Sinkhole Zone		
Railway	Conservation Authority Regulated Lands		
Watercourse			
Waterbody			
Wells			

Municipality of Huron East (Draft)  
 Zoning By-Law  
 Key Map 26

Amendments

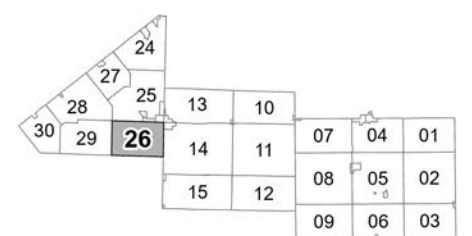
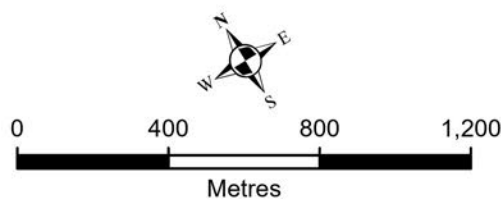
Revision Date: January 13, 2025



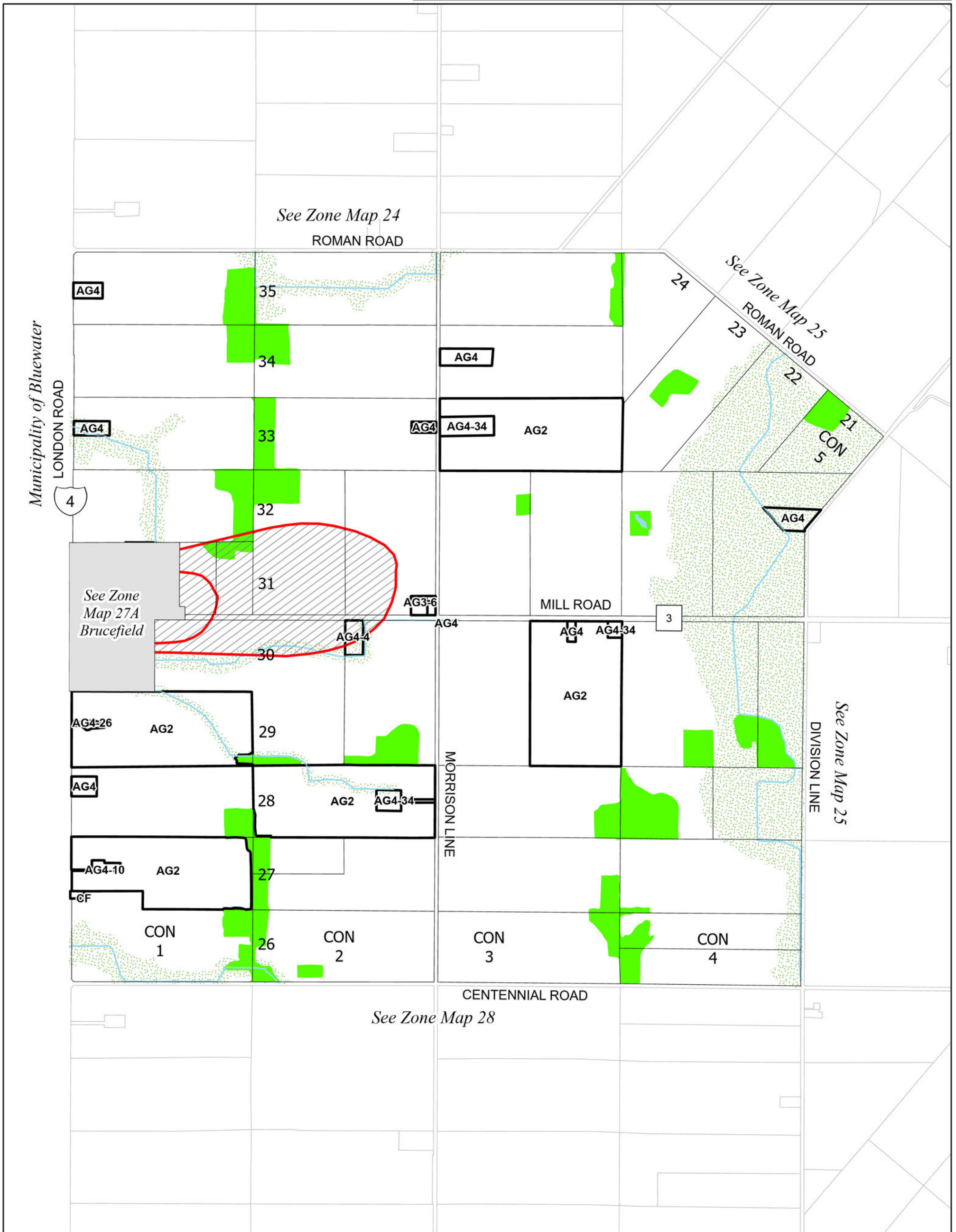
Perth County

- AG1 Zone (Unless otherwise noted)
- NE1 Zone
- NE2 Zone
- Property Boundary
- Railway
- Watercourse
- Waterbody
- Wells

- Zone A, B and C 5 year time of travel (See Section 3.50)
- Landfill and Sewage Buffers (150m or 500m)
- Sinkhole Capture Area
- Sinkhole Zone
- Conservation Authority Regulated Lands

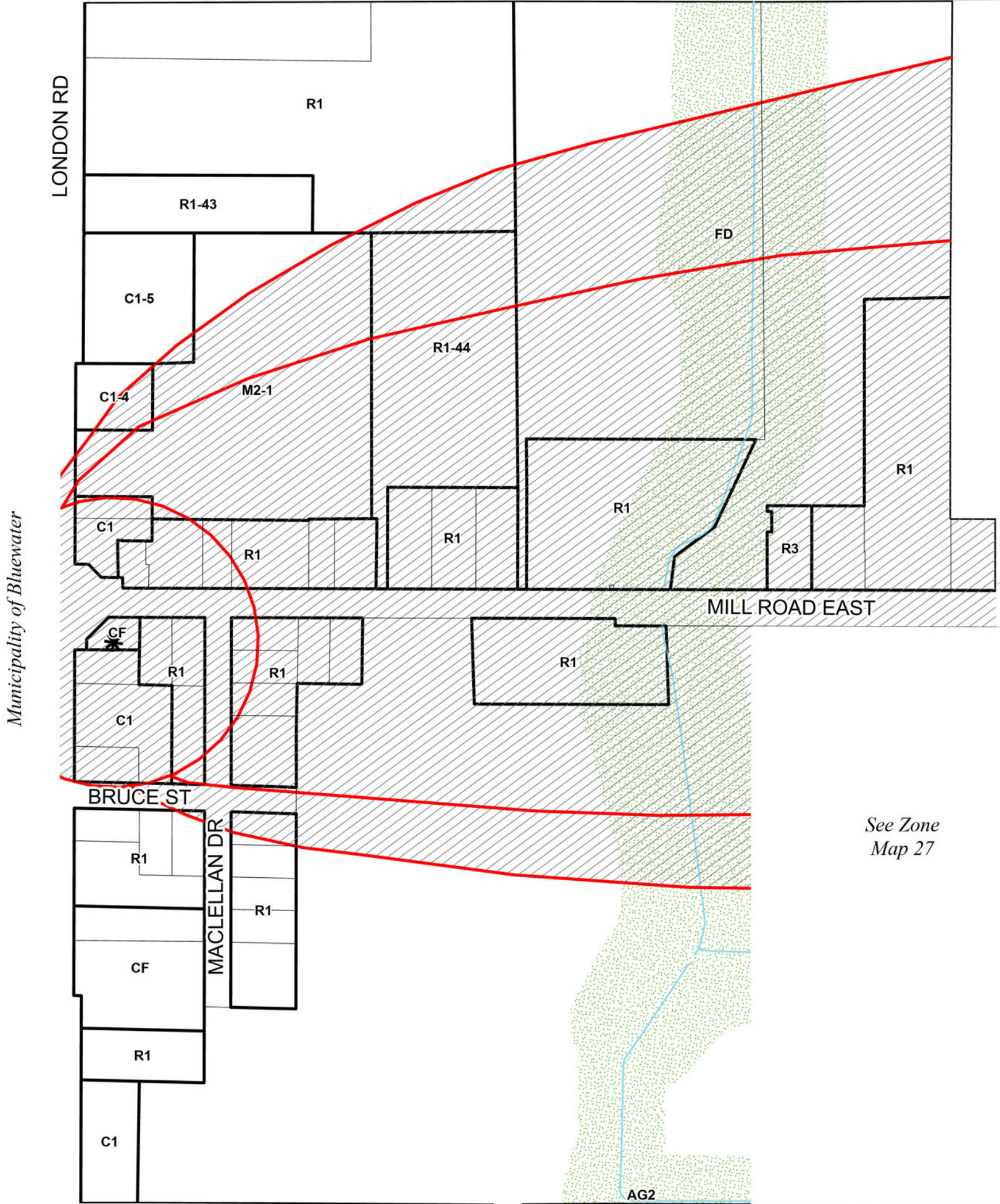






<ul style="list-style-type: none"> <li> AG1 Zone (Unless otherwise noted)</li> <li> NE1 Zone</li> <li> NE2 Zone</li> <li> Property Boundary</li> <li> Railway</li> <li> Watercourse</li> <li> Waterbody</li> <li> Wells</li> </ul>	<ul style="list-style-type: none"> <li> Zone A, B and C 5 year time of travel (See Section 3.50)</li> <li> Landfill and Sewage Buffers (150m or 500m)</li> <li> Sinkhole Capture Area</li> <li> Sinkhole Zone</li> <li> Conservation Authority Regulated Lands</li> </ul>	<p>0 400 800 1,200 Metres 1:20,000</p>	<table border="1" style="margin-left: auto; margin-right: 0;"> <tr><td>24</td><td>13</td><td>10</td><td>07</td><td>04</td><td>01</td></tr> <tr><td>28</td><td>29</td><td>26</td><td>14</td><td>11</td><td>08</td><td>05</td><td>02</td></tr> <tr><td>30</td><td>15</td><td>12</td><td>09</td><td>06</td><td>03</td></tr> </table>	24	13	10	07	04	01	28	29	26	14	11	08	05	02	30	15	12	09	06	03
24	13	10	07	04	01																		
28	29	26	14	11	08	05	02																
30	15	12	09	06	03																		

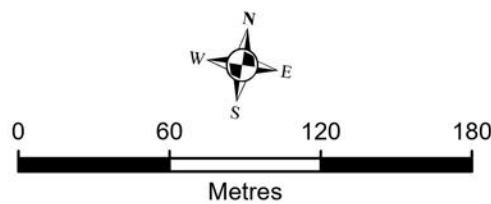
See Zone Map 27



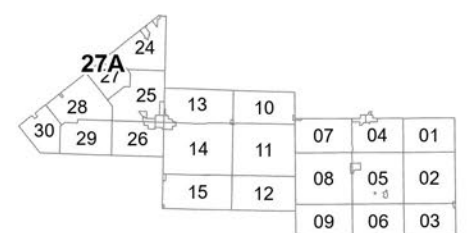
See Zone Map 27

- AG1 Zone (Unless otherwise noted)
- NE1 Zone
- NE2 Zone
- Property Boundary
- Railway
- Watercourse
- Waterbody
- Wells

- Zone A, B and C 5 year time of travel (See Section 3.50)
- Landfill and Sewage Buffers (150m or 500m)
- Sinkhole Capture Area
- Sinkhole Zone
- Conservation Authority Regulated Lands

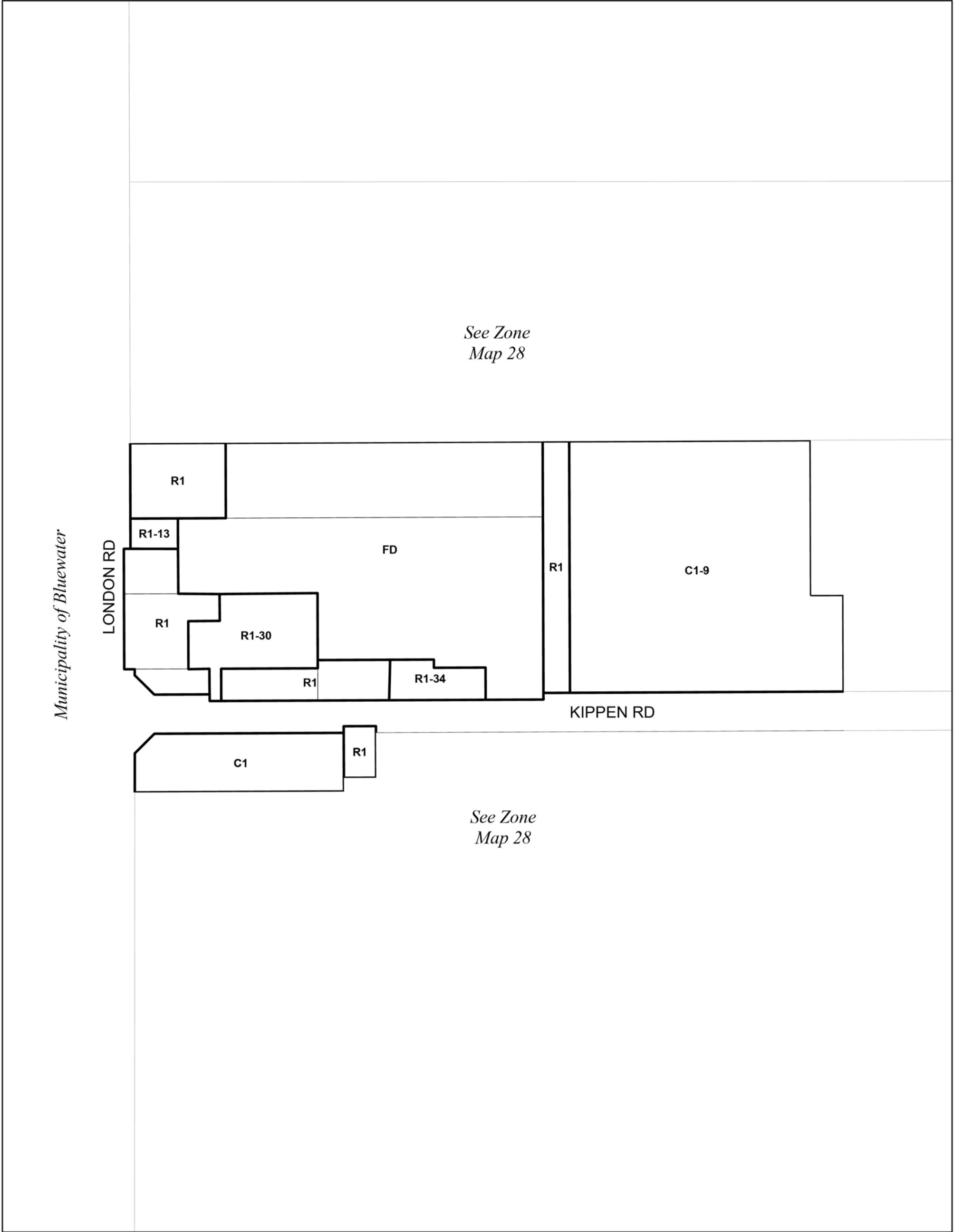


1:3,000





AG1 Zone (Unless otherwise noted)	Zone A, B and C 5 year time of travel (See Section 3.50)	  0      540      1,080      1,620 Metres 1:27,000	 <table border="1"> <tr><td>24</td><td>13</td><td>10</td><td>07</td><td>04</td><td>01</td></tr> <tr><td>27</td><td>14</td><td>11</td><td>08</td><td>05</td><td>02</td></tr> <tr><td>25</td><td>15</td><td>12</td><td>09</td><td>06</td><td>03</td></tr> <tr><td>28</td><td></td><td></td><td></td><td></td><td></td></tr> <tr><td>29</td><td></td><td></td><td></td><td></td><td></td></tr> <tr><td>30</td><td></td><td></td><td></td><td></td><td></td></tr> </table>	24	13	10	07	04	01	27	14	11	08	05	02	25	15	12	09	06	03	28						29						30					
24	13			10	07	04	01																																
27	14	11	08	05	02																																		
25	15	12	09	06	03																																		
28																																							
29																																							
30																																							
NE1 Zone	Landfill and Sewage Buffers (150m or 500m)																																						
NE2 Zone	Sinkhole Capture Area																																						
Property Boundary	Sinkhole Zone																																						
Railway	Conservation Authority Regulated Lands																																						
Watercourse																																							
Waterbody																																							
Wells																																							



*See Zone  
Map 28*

*See Zone  
Map 28*

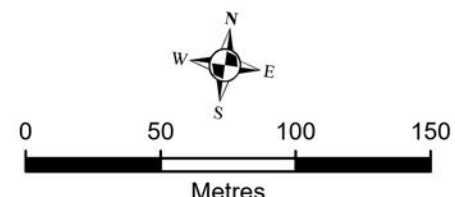
*Municipality of Bluewater*

LONDON RD

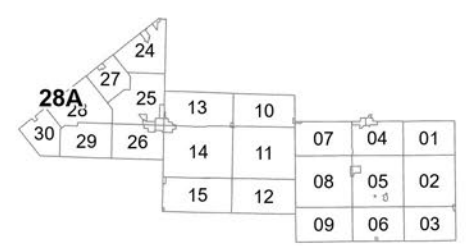
KIPPEN RD

- AG1 Zone (Unless otherwise noted)
- NE1 Zone
- NE2 Zone
- Property Boundary
- Railway
- Watercourse
- Waterbody
- Wells

- Zone A, B and C 5 year time of travel (See Section 3.50)
- Landfill and Sewage Buffers (150m or 500m)
- Sinkhole Capture Area
- Sinkhole Zone
- Conservation Authority Regulated Lands



1:2,800







AG1 Zone (Unless otherwise noted)	Zone A, B and C 5 year time of travel (See Section 3.50)	  0      480      960      1,440 Metres 1:24,000	
NE1 Zone	Landfill and Sewage Buffers (150m or 500m)		
NE2 Zone	Sinkhole Capture Area		
Property Boundary	Sinkhole Zone		
Railway	Conservation Authority Regulated Lands		
Watercourse			
Waterbody			
Wells			