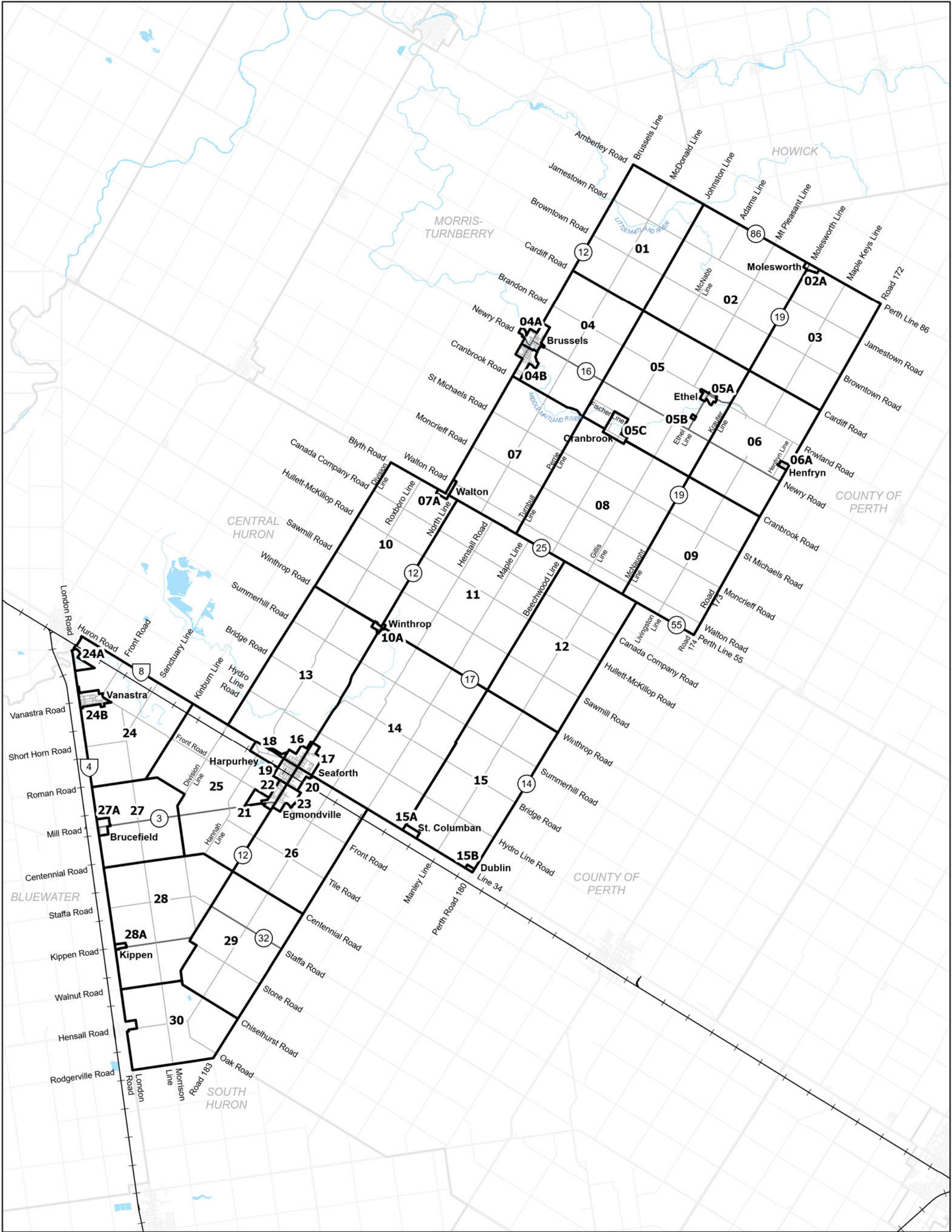
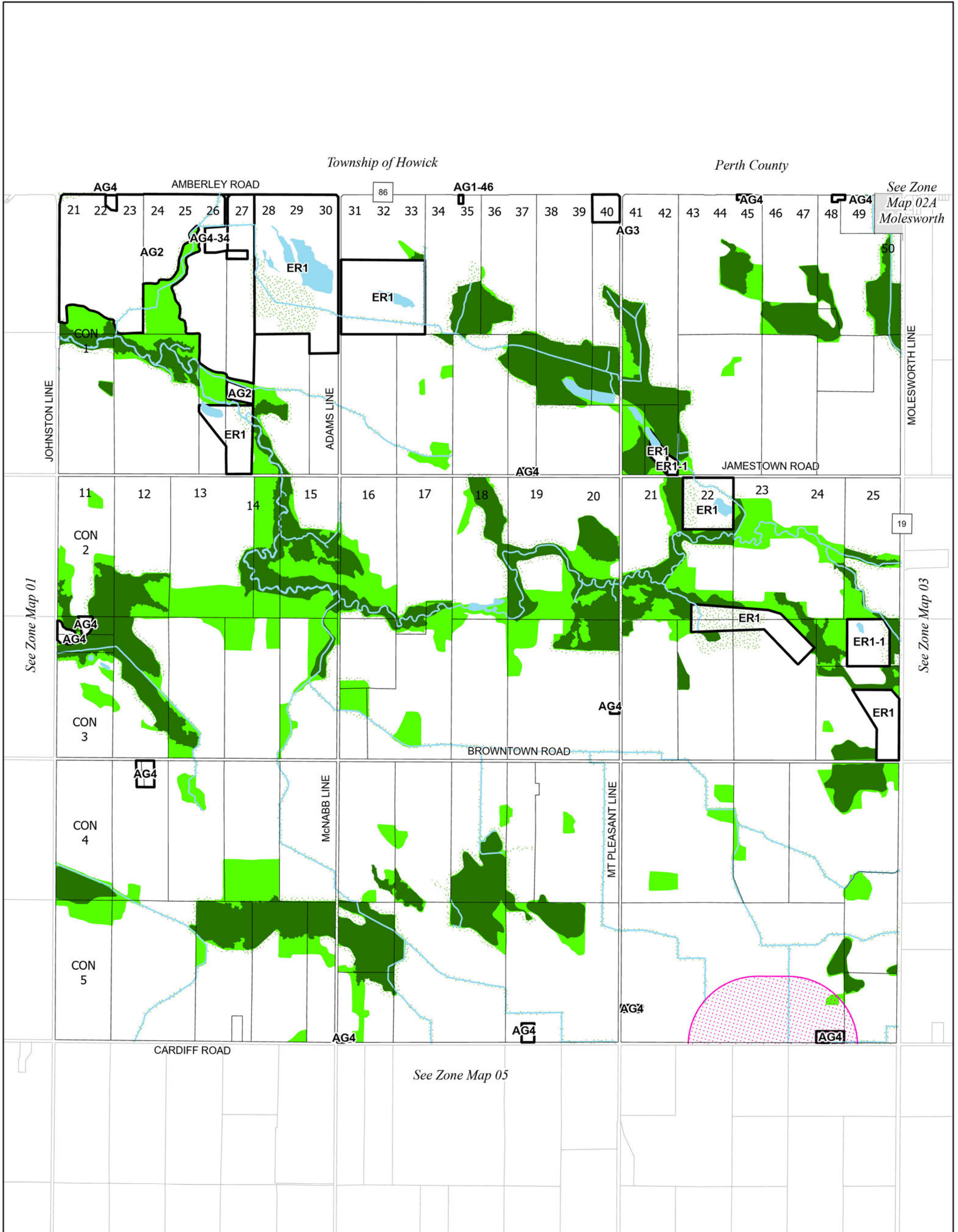


Municipality of Huron East (Draft)
 Zoning By-Law
 Index Map



Key Map	Roads
Municipal Boundary	Provincial Highway
Waterbody	County Road
Railroad	Municipal Road

0 3,000 6,000 9,000
 Metres
 1:180,000



AG1 Zone (Unless otherwise noted)	Zone A, B and C 5 year time of travel (See Section 3.50)
NE1 Zone	Landfill and Sewage Buffers (150m or 500m)
NE2 Zone	Sinkhole Capture Area
Property Boundary	Sinkhole Zone
Railway	Conservation Authority Regulated Lands
Watercourse	
Waterbody	
Wells	

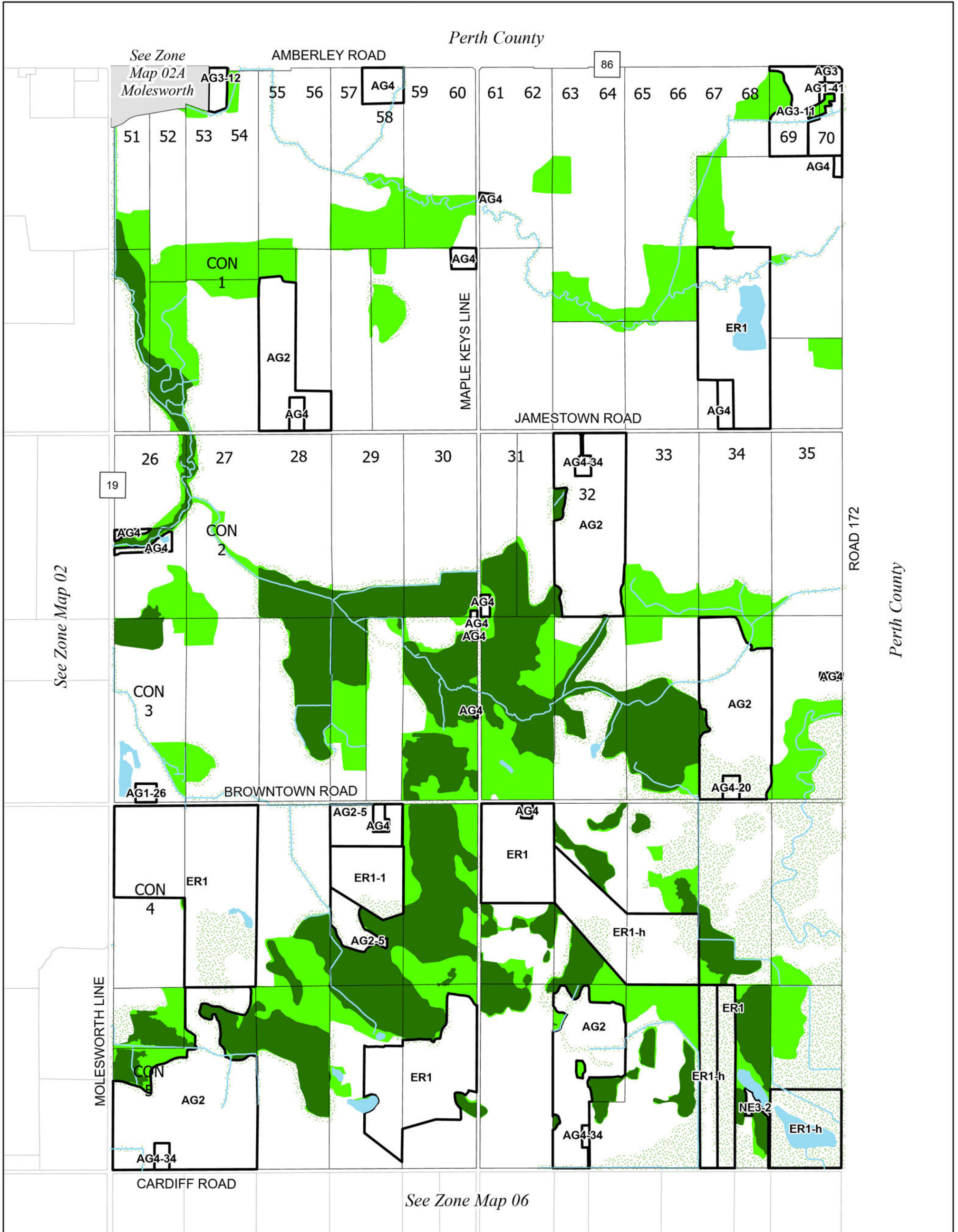
0 520 1,040 1,560
Metres
1:26,000

24	13	10	07	04	01
27	14	11	08	05	02
28	15	12	09	06	03
29					
30					

Perth County



AG1 Zone (Unless otherwise noted)	Zone A, B and C 5 year time of travel (See Section 3.50)	 0 70 140 210 Metres 1:3,500	 24 13 10 07 04 01 28 27 25 14 11 08 05 02 30 29 26 15 12 09 06 03 02A
NE1 Zone	Landfill and Sewage Buffers (150m or 500m)		
NE2 Zone	Sinkhole Capture Area		
Property Boundary	Sinkhole Zone		
Railway	Conservation Authority Regulated Lands		
Watercourse			
Waterbody			
Wells			



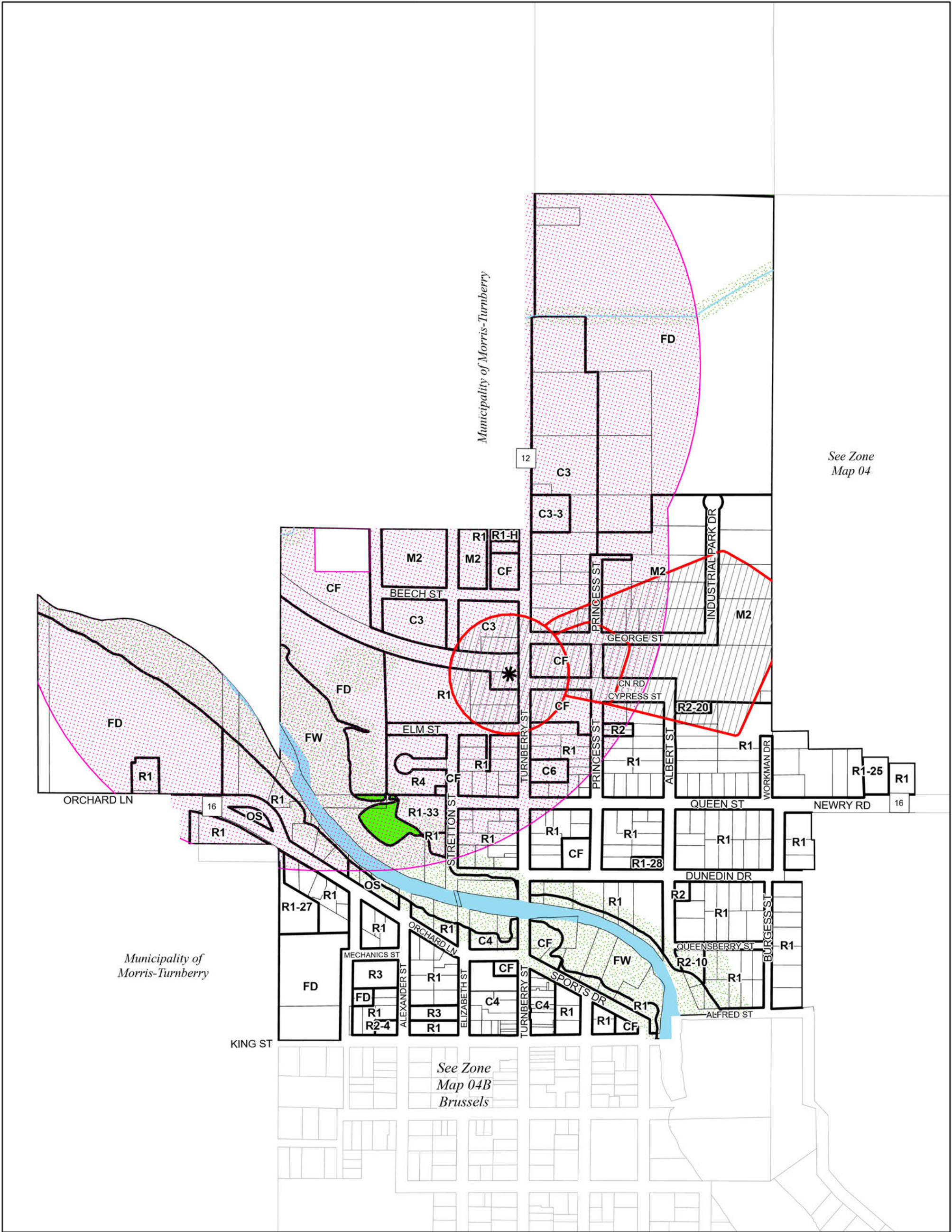
AG1 Zone (Unless otherwise noted)	Zone A, B and C 5 year time of travel (See Section 3.50)
NE1 Zone	Landfill and Sewage Buffers (150m or 500m)
NE2 Zone	Sinkhole Capture Area
Property Boundary	Sinkhole Zone
Railway	Conservation Authority Regulated Lands
Watercourse	
Waterbody	
Wells	

0 400 800 1,200
Metres
1:20,000

24	13	10	07	04	01
27	14	11	08	05	02
25	15	12	09	06	03
28					
29					
26					



<ul style="list-style-type: none"> AG1 Zone (Unless otherwise noted) NE1 Zone NE2 Zone Property Boundary Railway Watercourse Waterbody Wells 	<ul style="list-style-type: none"> Zone A, B and C 5 year time of travel (See Section 3.50) Landfill and Sewage Buffers (150m or 500m) Sinkhole Capture Area Sinkhole Zone Conservation Authority Regulated Lands 	<p>0 420 840 1,260 Metres</p> <p>1:21,000</p>	<table border="1" style="margin-left: auto; margin-right: auto;"> <tr><td>24</td><td>13</td><td>10</td><td>07</td><td>04</td><td>01</td></tr> <tr><td>27</td><td></td><td></td><td></td><td></td><td></td></tr> <tr><td>28</td><td>29</td><td>26</td><td>14</td><td>11</td><td>08</td><td>05</td><td>02</td></tr> <tr><td>30</td><td></td><td></td><td>15</td><td>12</td><td>09</td><td>06</td><td>03</td></tr> </table>	24	13	10	07	04	01	27						28	29	26	14	11	08	05	02	30			15	12	09	06	03
24	13	10	07	04	01																										
27																															
28	29	26	14	11	08	05	02																								
30			15	12	09	06	03																								



See Zone
Map 04

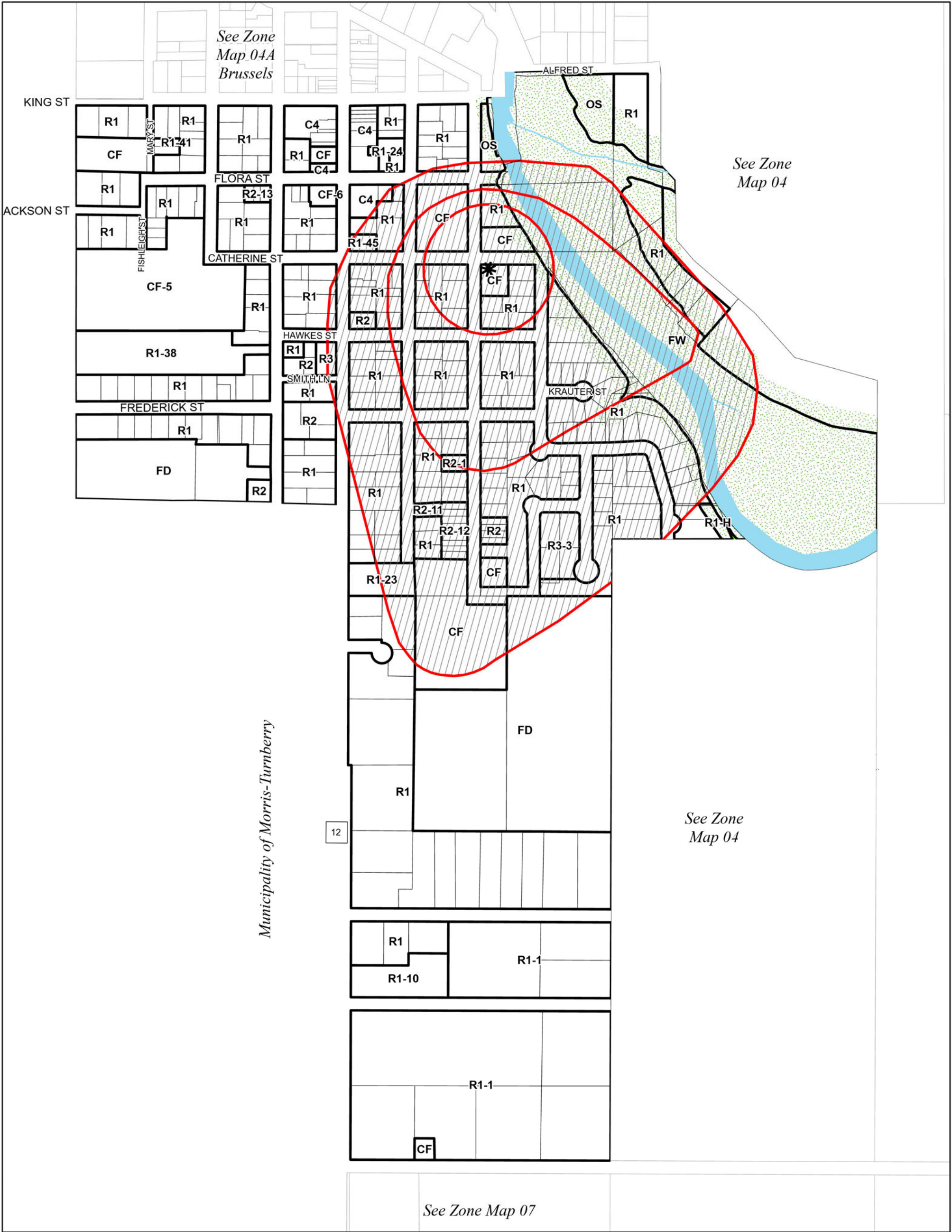
See Zone
Map 04B
Brussels

AG1 Zone (Unless otherwise noted)	Zone A, B and C 5 year time of travel (See Section 3.50)	 0 120 240 360 Metres 1:6,000	 <table border="1"> <tr><td>07</td><td>04</td><td>01</td></tr> <tr><td>08</td><td>05</td><td>02</td></tr> <tr><td>09</td><td>06</td><td>03</td></tr> </table>	07	04	01	08	05	02	09	06	03
07	04			01								
08	05	02										
09	06	03										
NE1 Zone	Landfill and Sewage Buffers (150m or 500m)											
NE2 Zone	Sinkhole Capture Area											
Property Boundary	Sinkhole Zone											
Railway	Conservation Authority Regulated Lands											
Watercourse												
Waterbody												
Wells												

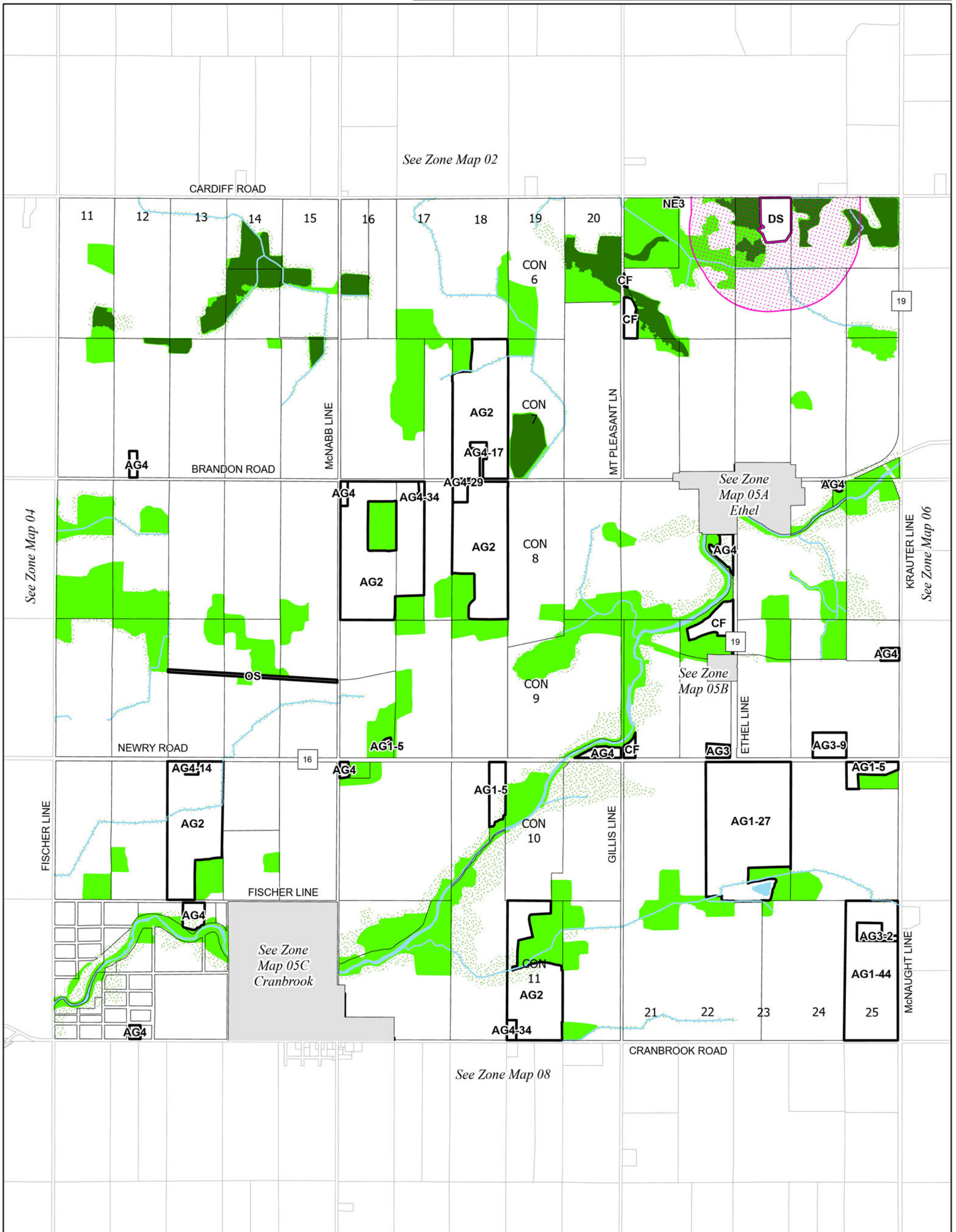
Municipality of Huron East (Draft)
 Zoning By-Law
 Key Map 04B
 Brussels

Amendments

Revision Date: February 07, 2025



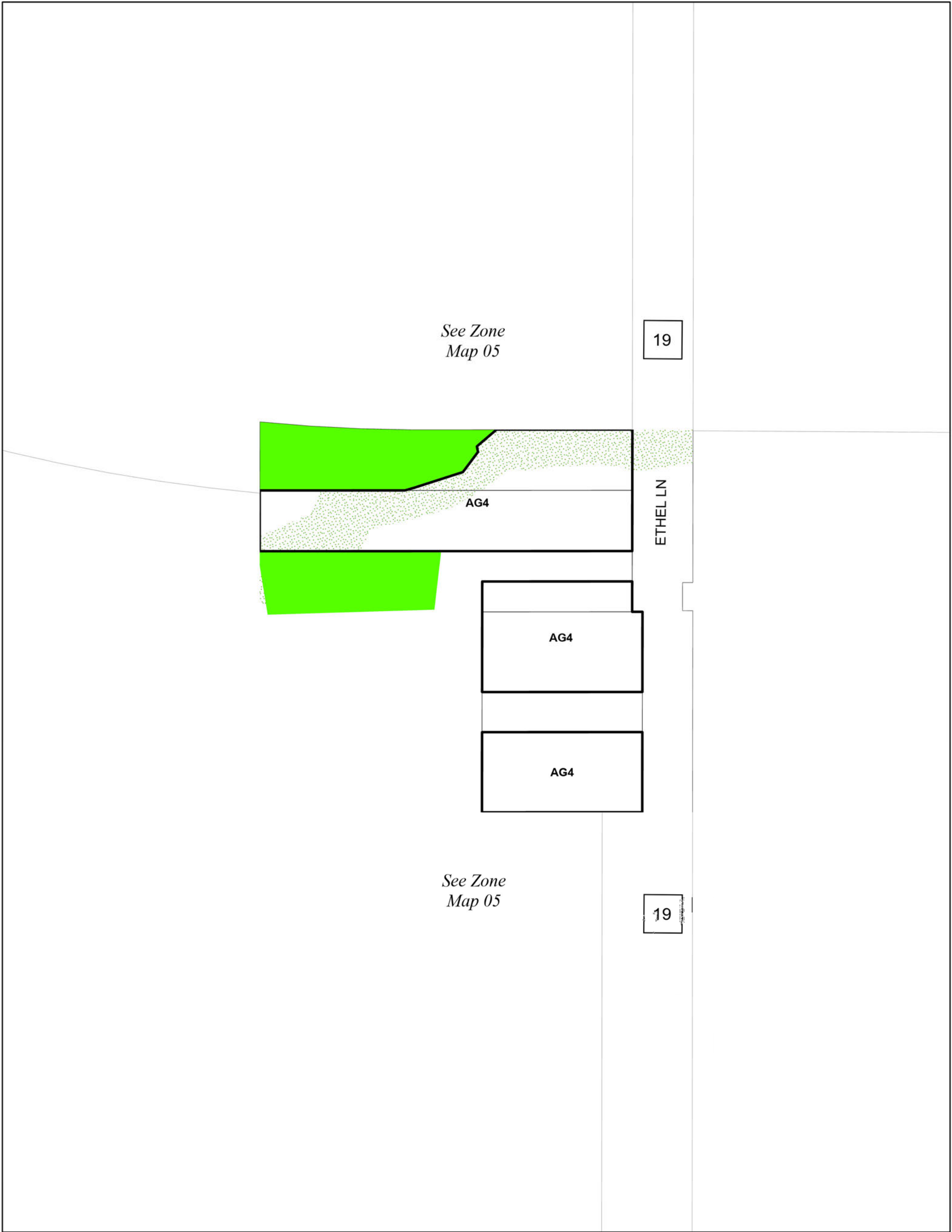
<ul style="list-style-type: none"> AG1 Zone (Unless otherwise noted) NE1 Zone NE2 Zone Property Boundary Railway Watercourse Waterbody Wells 	<ul style="list-style-type: none"> Zone A, B and C 5 year time of travel (See Section 3.50) Landfill and Sewage Buffers (150m or 500m) Sinkhole Capture Area Sinkhole Zone Conservation Authority Regulated Lands 	<p>0 110 220 330 Metres 1:5,500</p>	<table border="1" style="font-size: small;"> <tr><td>24</td><td>13</td><td>10</td><td>07</td><td>04</td><td>01</td></tr> <tr><td>27</td><td>14</td><td>11</td><td>08</td><td>05</td><td>02</td></tr> <tr><td>25</td><td>15</td><td>12</td><td>09</td><td>06</td><td>03</td></tr> <tr><td>28</td><td></td><td></td><td></td><td></td><td></td></tr> <tr><td>29</td><td></td><td></td><td></td><td></td><td></td></tr> <tr><td>30</td><td></td><td></td><td></td><td></td><td></td></tr> </table>	24	13	10	07	04	01	27	14	11	08	05	02	25	15	12	09	06	03	28						29						30					
24	13	10	07	04	01																																		
27	14	11	08	05	02																																		
25	15	12	09	06	03																																		
28																																							
29																																							
30																																							



AG1 Zone (Unless otherwise noted)	Zone A, B and C 5 year time of travel (See Section 3.50)	 0 520 1,040 1,560 Metres 1:26,000	 <table border="1"> <tr><td></td><td></td><td></td><td></td></tr> <tr><td>24</td><td>13</td><td>10</td><td></td></tr> <tr><td>27</td><td></td><td></td><td></td></tr> <tr><td>28</td><td>29</td><td>26</td><td>25</td></tr> <tr><td>30</td><td></td><td></td><td></td></tr> <tr><td></td><td>14</td><td>11</td><td>07</td></tr> <tr><td></td><td>15</td><td>12</td><td>08</td></tr> <tr><td></td><td></td><td></td><td>09</td></tr> <tr><td></td><td></td><td></td><td>06</td></tr> <tr><td></td><td></td><td></td><td>05</td></tr> <tr><td></td><td></td><td></td><td>04</td></tr> <tr><td></td><td></td><td></td><td>01</td></tr> <tr><td></td><td></td><td></td><td>02</td></tr> <tr><td></td><td></td><td></td><td>03</td></tr> </table>					24	13	10		27				28	29	26	25	30					14	11	07		15	12	08				09				06				05				04				01				02				03
24	13	10																																																									
27																																																											
28	29	26	25																																																								
30																																																											
	14	11	07																																																								
	15	12	08																																																								
			09																																																								
			06																																																								
			05																																																								
			04																																																								
			01																																																								
			02																																																								
			03																																																								
NE1 Zone	Landfill and Sewage Buffers (150m or 500m)																																																										
NE2 Zone	Sinkhole Capture Area																																																										
Property Boundary	Sinkhole Zone																																																										
Railway	Conservation Authority Regulated Lands																																																										
Watercourse																																																											
Waterbody																																																											
Wells																																																											



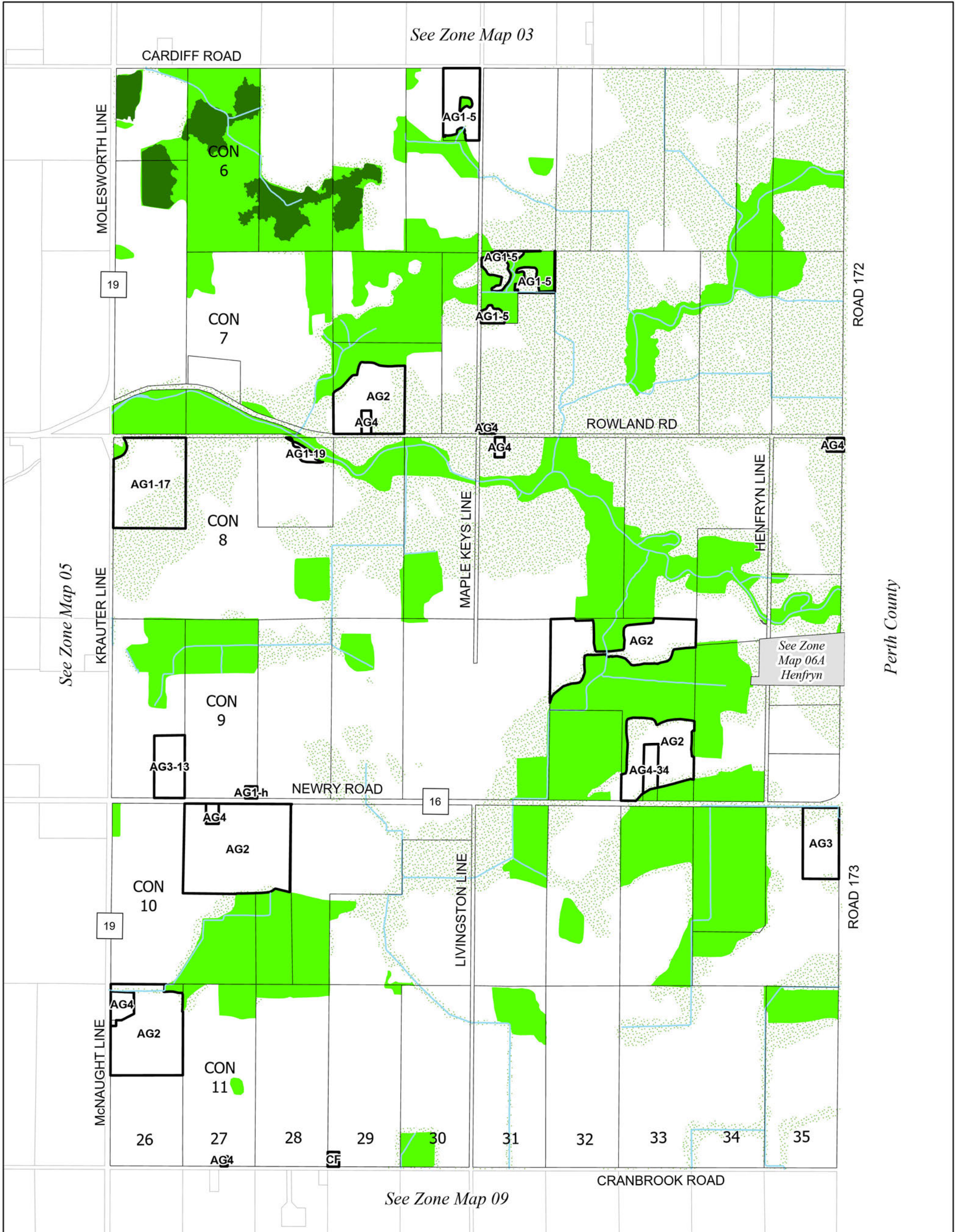
<ul style="list-style-type: none"> AG1 Zone (Unless otherwise noted) NE1 Zone NE2 Zone Property Boundary Railway Watercourse Waterbody Wells 	<ul style="list-style-type: none"> Zone A, B and C 5 year time of travel (See Section 3.50) Landfill and Sewage Buffers (150m or 500m) Sinkhole Capture Area Sinkhole Zone Conservation Authority Regulated Lands 	<p>0 90 180 270 Metres 1:4,500</p>	<table border="1" style="font-size: small;"> <tr><td>24</td><td>13</td><td>10</td><td>07</td><td>04</td><td>01</td></tr> <tr><td>27</td><td>14</td><td>11</td><td>08</td><td>05</td><td>02</td></tr> <tr><td>25</td><td>15</td><td>12</td><td>09</td><td>06</td><td>03</td></tr> <tr><td>28</td><td></td><td></td><td></td><td></td><td></td></tr> <tr><td>29</td><td></td><td></td><td></td><td></td><td></td></tr> <tr><td>30</td><td></td><td></td><td></td><td></td><td></td></tr> </table>	24	13	10	07	04	01	27	14	11	08	05	02	25	15	12	09	06	03	28						29						30					
24	13	10	07	04	01																																		
27	14	11	08	05	02																																		
25	15	12	09	06	03																																		
28																																							
29																																							
30																																							



<ul style="list-style-type: none"> AG1 Zone (Unless otherwise noted) NE1 Zone NE2 Zone Property Boundary Railway Watercourse Waterbody Wells 	<ul style="list-style-type: none"> Zone A, B and C 5 year time of travel (See Section 3.50) Landfill and Sewage Buffers (150m or 500m) Sinkhole Capture Area Sinkhole Zone Conservation Authority Regulated Lands 	<p>0 30 60 90 Metres 1:1,800</p>	
--	---	--	--



<ul style="list-style-type: none"> AG1 Zone (Unless otherwise noted) NE1 Zone NE2 Zone Property Boundary Railway Watercourse Waterbody Wells 	<ul style="list-style-type: none"> Zone A, B and C 5 year time of travel (See Section 3.50) Landfill and Sewage Buffers (150m or 500m) Sinkhole Capture Area Sinkhole Zone Conservation Authority Regulated Lands 	 1:6,000	
--	---	-----------------	--



AG1 Zone (Unless otherwise noted)	Zone A, B and C 5 year time of travel (See Section 3.50)	 0 400 800 1,200 Metres 1:20,000	 <table border="1"> <tr><td>24</td><td>13</td><td>10</td><td>07</td><td>04</td><td>01</td></tr> <tr><td>28</td><td>14</td><td>11</td><td>08</td><td>05</td><td>02</td></tr> <tr><td>27</td><td>15</td><td>12</td><td>09</td><td>06</td><td>03</td></tr> <tr><td>29</td><td></td><td></td><td></td><td></td><td></td></tr> <tr><td>26</td><td></td><td></td><td></td><td></td><td></td></tr> </table>	24	13	10	07	04	01	28	14	11	08	05	02	27	15	12	09	06	03	29						26					
24	13			10	07	04	01																										
28	14	11	08	05	02																												
27	15	12	09	06	03																												
29																																	
26																																	
NE1 Zone	Landfill and Sewage Buffers (150m or 500m)																																
NE2 Zone	Sinkhole Capture Area																																
Property Boundary	Sinkhole Zone																																
Railway	Conservation Authority Regulated Lands																																
Watercourse																																	
Waterbody																																	
Wells																																	



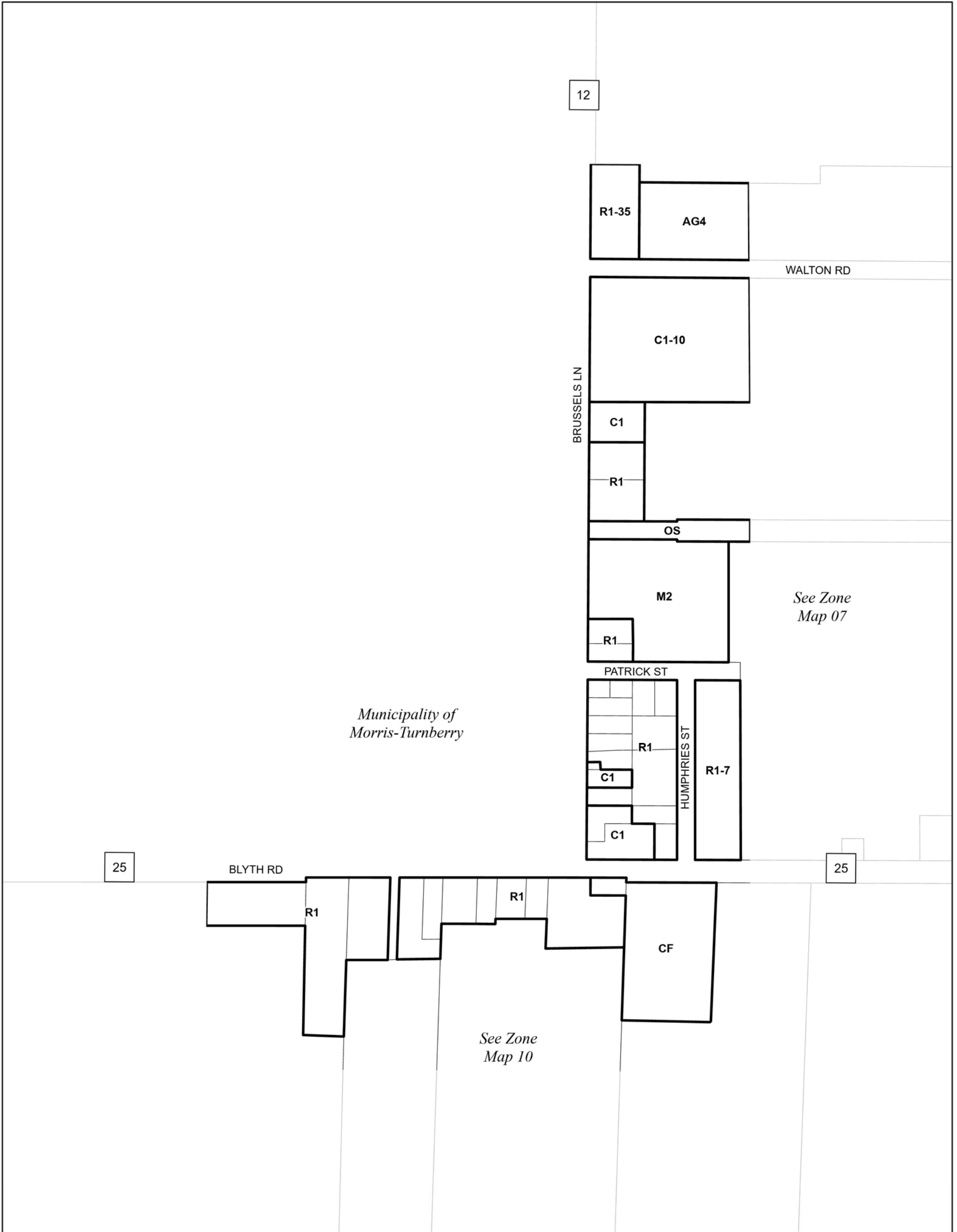
<ul style="list-style-type: none"> AG1 Zone (Unless otherwise noted) NE1 Zone NE2 Zone Property Boundary Railway Watercourse Waterbody Wells 	<ul style="list-style-type: none"> Zone A, B and C 5 year time of travel (See Section 3.50) Landfill and Sewage Buffers (150m or 500m) Sinkhole Capture Area Sinkhole Zone Conservation Authority Regulated Lands 	<p>0 50 100 150 Metres</p>	<p>06A</p>
1:2,500			



AG1 Zone (Unless otherwise noted)	Zone A, B and C 5 year time of travel (See Section 3.50)
NE1 Zone	Landfill and Sewage Buffers (150m or 500m)
NE2 Zone	Sinkhole Capture Area
Property Boundary	Sinkhole Zone
Railway	Conservation Authority Regulated Lands
Watercourse	
Waterbody	
Wells	

0 440 880 1,320
Metres
1:22,000

24	13	10	04	01
27	14	11	07	02
28	15	12	08	05
29			09	06
25				03
26				



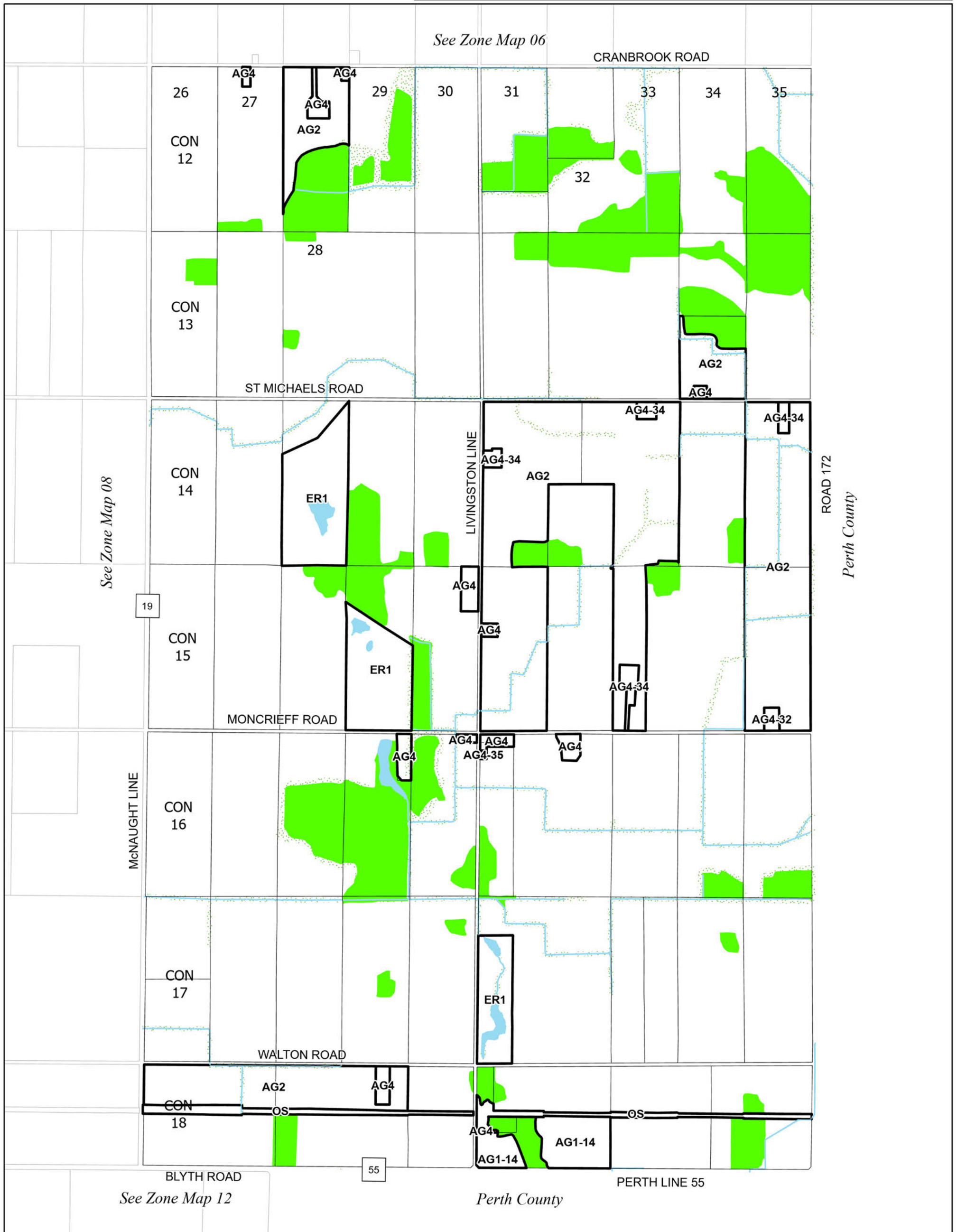
<ul style="list-style-type: none"> AG1 Zone (Unless otherwise noted) NE1 Zone NE2 Zone Property Boundary Railway Watercourse Waterbody Wells 	<ul style="list-style-type: none"> Zone A, B and C 5 year time of travel (See Section 3.50) Landfill and Sewage Buffers (150m or 500m) Sinkhole Capture Area Sinkhole Zone Conservation Authority Regulated Lands 	<p>0 80 160 240 Metres 1:4,000</p>	<p>Inset map grid showing a grid of numbered cells (01-30) with cell 07A highlighted.</p>
--	---	--	---



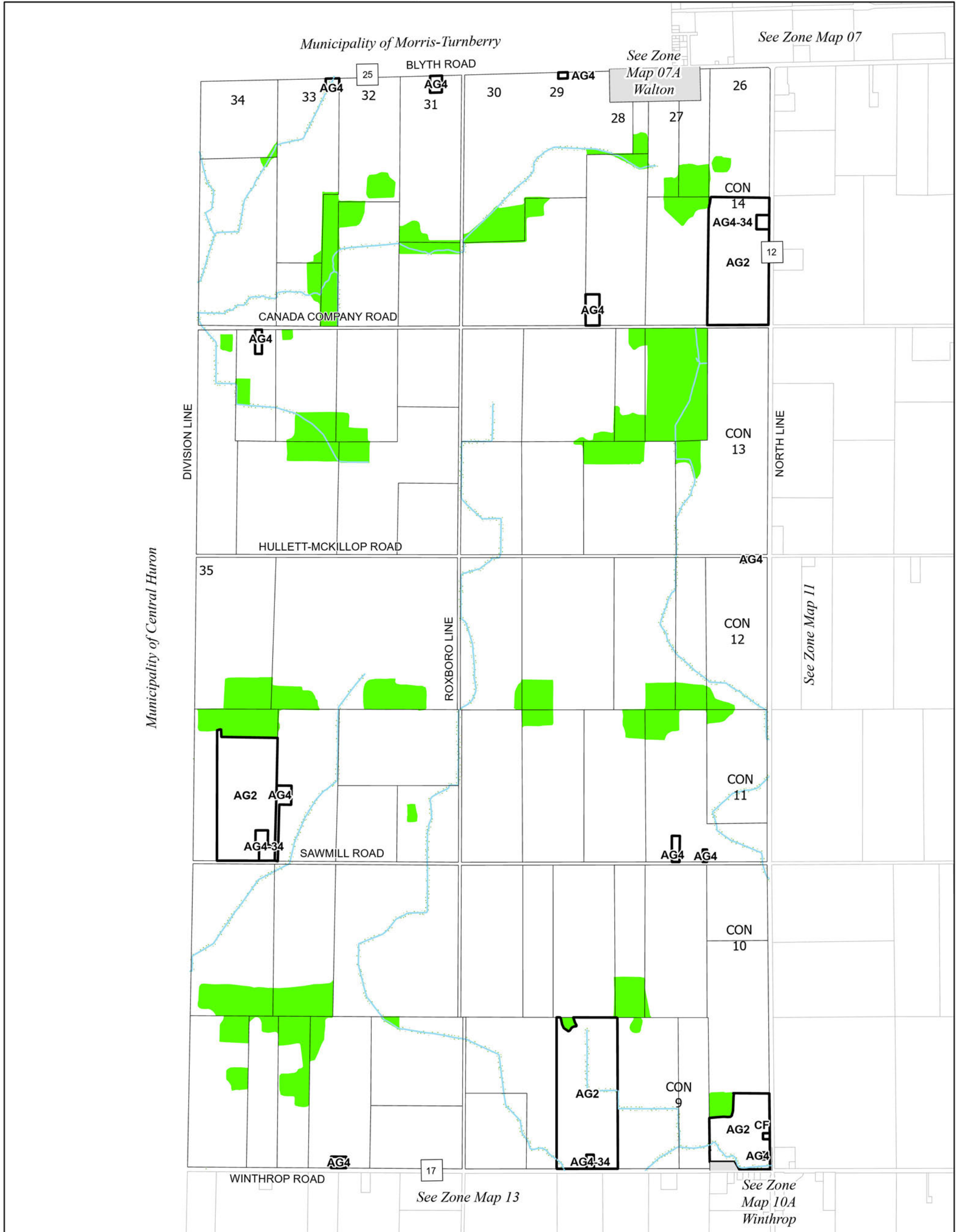
AG1 Zone (Unless otherwise noted)	Zone A, B and C 5 year time of travel (See Section 3.50)
NE1 Zone	Landfill and Sewage Buffers (150m or 500m)
NE2 Zone	Sinkhole Capture Area
Property Boundary	Sinkhole Zone
Railway	Conservation Authority Regulated Lands
Watercourse	
Waterbody	
Wells	

0 540 1,080 1,620
Metres
1:27,000

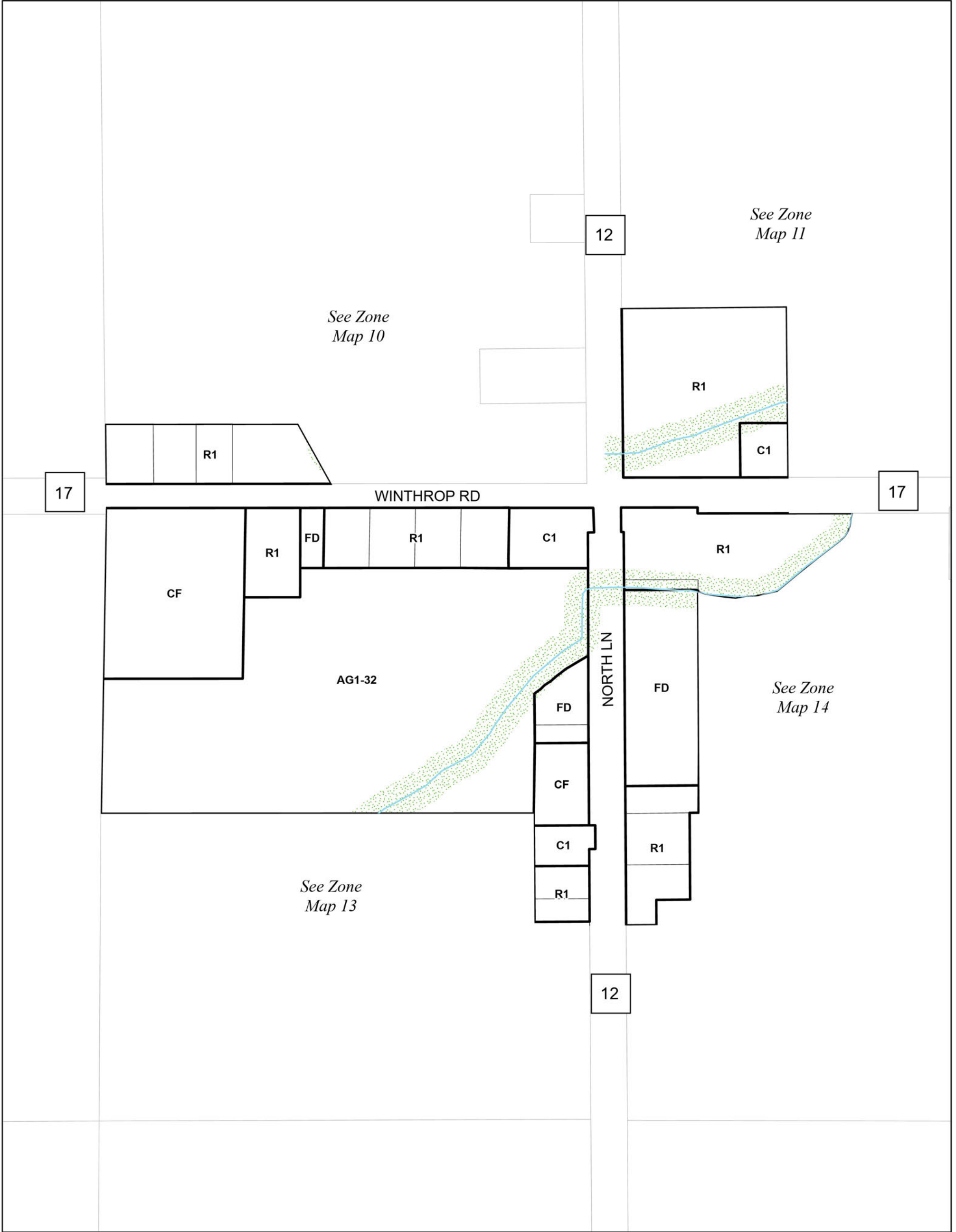
24	13	10	07	04	01
28	14	11	08	05	02
27	15	12	09	06	03
25					
26					
29					
30					



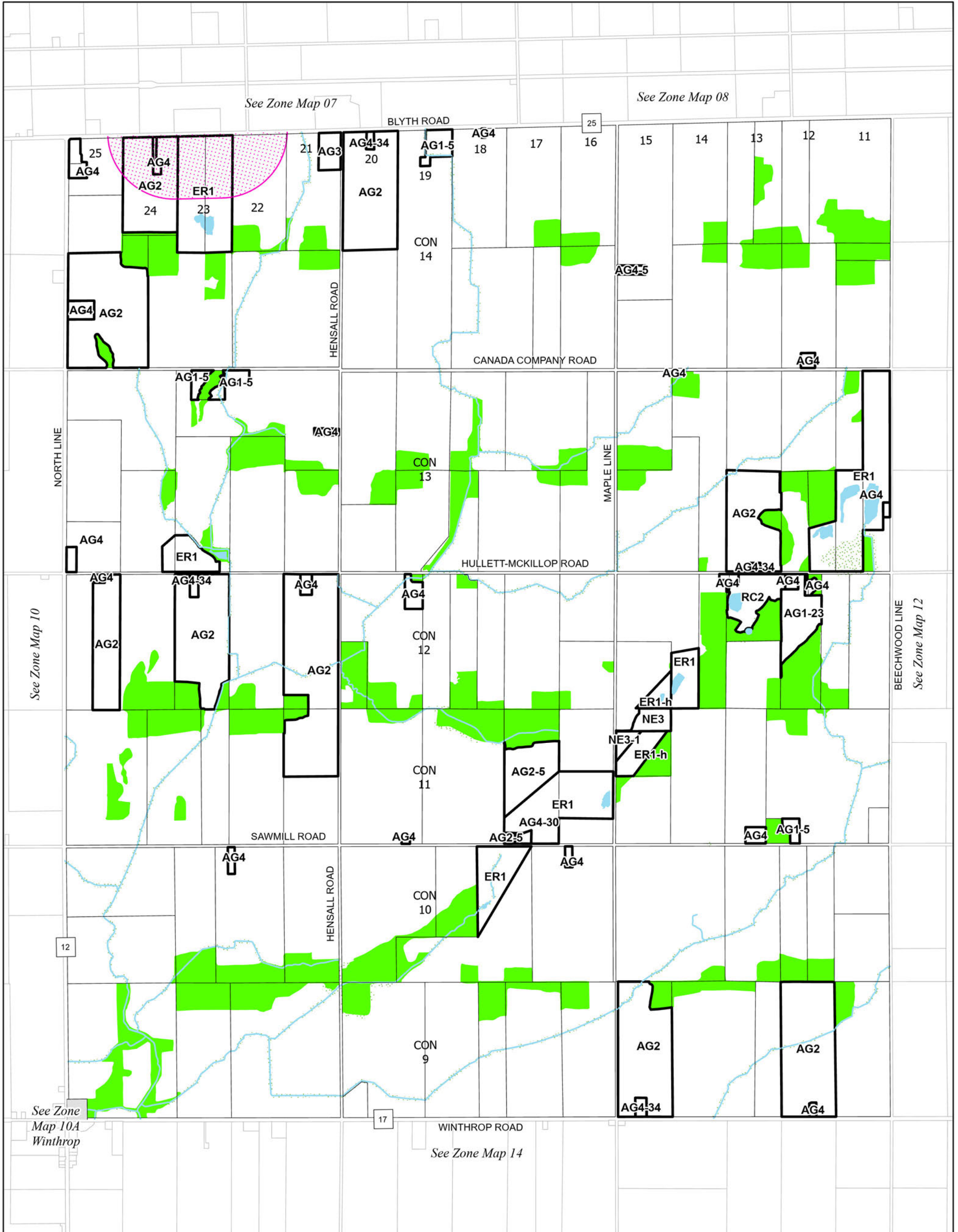
AG1 Zone (Unless otherwise noted)	Zone A, B and C 5 year time of travel (See Section 3.50)	 0 440 880 1,320 Metres 1:22,000	 <table border="1"> <tr><td>07</td><td>04</td><td>01</td></tr> <tr><td>08</td><td>05</td><td>02</td></tr> <tr><td>09</td><td>06</td><td>03</td></tr> </table>	07	04	01	08	05	02	09	06	03
07	04			01								
08	05	02										
09	06	03										
NE1 Zone	Landfill and Sewage Buffers (150m or 500m)											
NE2 Zone	Sinkhole Capture Area											
Property Boundary	Sinkhole Zone											
Railway	Conservation Authority Regulated Lands											
Watercourse												
Waterbody												
Wells												



<ul style="list-style-type: none"> AG1 Zone (Unless otherwise noted) NE1 Zone NE2 Zone Property Boundary Railway Watercourse Waterbody Wells 	<ul style="list-style-type: none"> Zone A, B and C 5 year time of travel (See Section 3.50) Landfill and Sewage Buffers (150m or 500m) Sinkhole Capture Area Sinkhole Zone Conservation Authority Regulated Lands 	<p>0 480 960 1,440 Metres 1:24,000</p>	
--	---	--	--



<ul style="list-style-type: none"> AG1 Zone (Unless otherwise noted) NE1 Zone NE2 Zone Property Boundary Railway Watercourse Waterbody Wells 	<ul style="list-style-type: none"> Zone A, B and C 5 year time of travel (See Section 3.50) Landfill and Sewage Buffers (150m or 500m) Sinkhole Capture Area Sinkhole Zone Conservation Authority Regulated Lands 	<p>0 60 120 180 Metres 1:3,000</p>	<p>24 27 25 28 26 30 29 13 10 14 11 15 12 07 04 01 08 05 02 09 06 03</p> <p style="text-align: center;">10A</p>
--	---	--	--



AG1 Zone (Unless otherwise noted)	Zone A, B and C 5 year time of travel (See Section 3.50)	 0 540 1,080 1,620 Metres 1:27,000	 <table border="1"> <tr><td>24</td><td>13</td><td>10</td><td>07</td><td>04</td><td>01</td></tr> <tr><td>28</td><td>14</td><td>11</td><td>08</td><td>05</td><td>02</td></tr> <tr><td>29</td><td>15</td><td>12</td><td>09</td><td>06</td><td>03</td></tr> </table>	24	13	10	07	04	01	28	14	11	08	05	02	29	15	12	09	06	03
24	13			10	07	04	01														
28	14	11	08	05	02																
29	15	12	09	06	03																
NE1 Zone	Landfill and Sewage Buffers (150m or 500m)																				
NE2 Zone	Sinkhole Capture Area																				
Property Boundary	Sinkhole Zone																				
Railway	Conservation Authority Regulated Lands																				
Watercourse																					
Waterbody																					
Wells																					

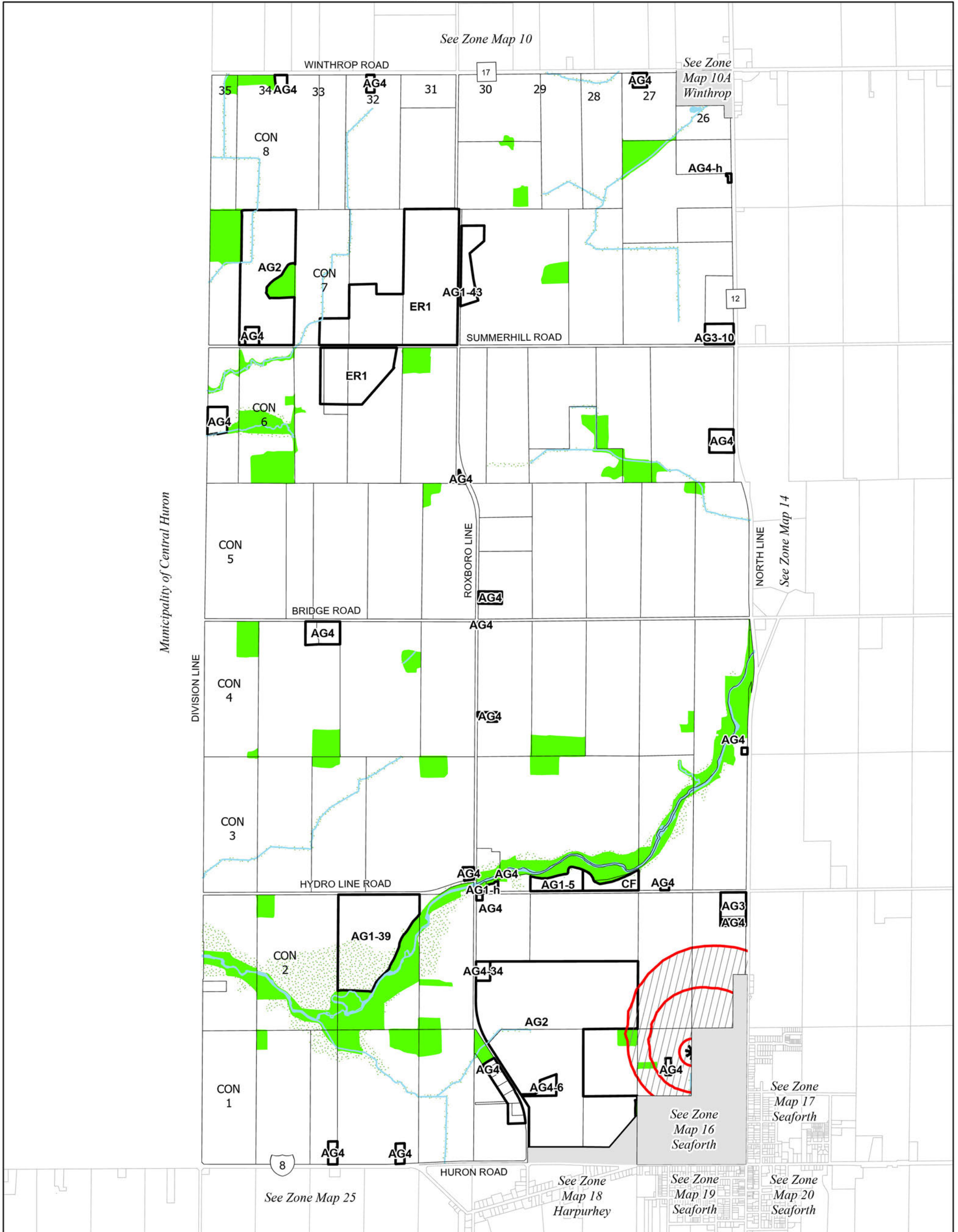


AG1 Zone (Unless otherwise noted)	Zone A, B and C 5 year time of travel (See Section 3.50)	 0 500 1,000 1,500 Metres 1:25,000	 <table border="1"> <tr><td>24</td><td>13</td><td>10</td><td>07</td><td>04</td><td>01</td></tr> <tr><td>28</td><td>14</td><td>11</td><td>08</td><td>05</td><td>02</td></tr> <tr><td>29</td><td>15</td><td>12</td><td>09</td><td>06</td><td>03</td></tr> <tr><td>27</td><td></td><td></td><td></td><td></td><td></td></tr> <tr><td>25</td><td></td><td></td><td></td><td></td><td></td></tr> <tr><td>26</td><td></td><td></td><td></td><td></td><td></td></tr> <tr><td>30</td><td></td><td></td><td></td><td></td><td></td></tr> </table>	24	13	10	07	04	01	28	14	11	08	05	02	29	15	12	09	06	03	27						25						26						30					
24	13			10	07	04	01																																						
28	14	11	08	05	02																																								
29	15	12	09	06	03																																								
27																																													
25																																													
26																																													
30																																													
NE1 Zone	Landfill and Sewage Buffers (150m or 500m)																																												
NE2 Zone	Sinkhole Capture Area																																												
Property Boundary	Sinkhole Zone																																												
Railway	Conservation Authority Regulated Lands																																												
Watercourse																																													
Waterbody																																													
Wells																																													

Municipality of Huron East (Draft)
 Zoning By-Law
 Key Map 13

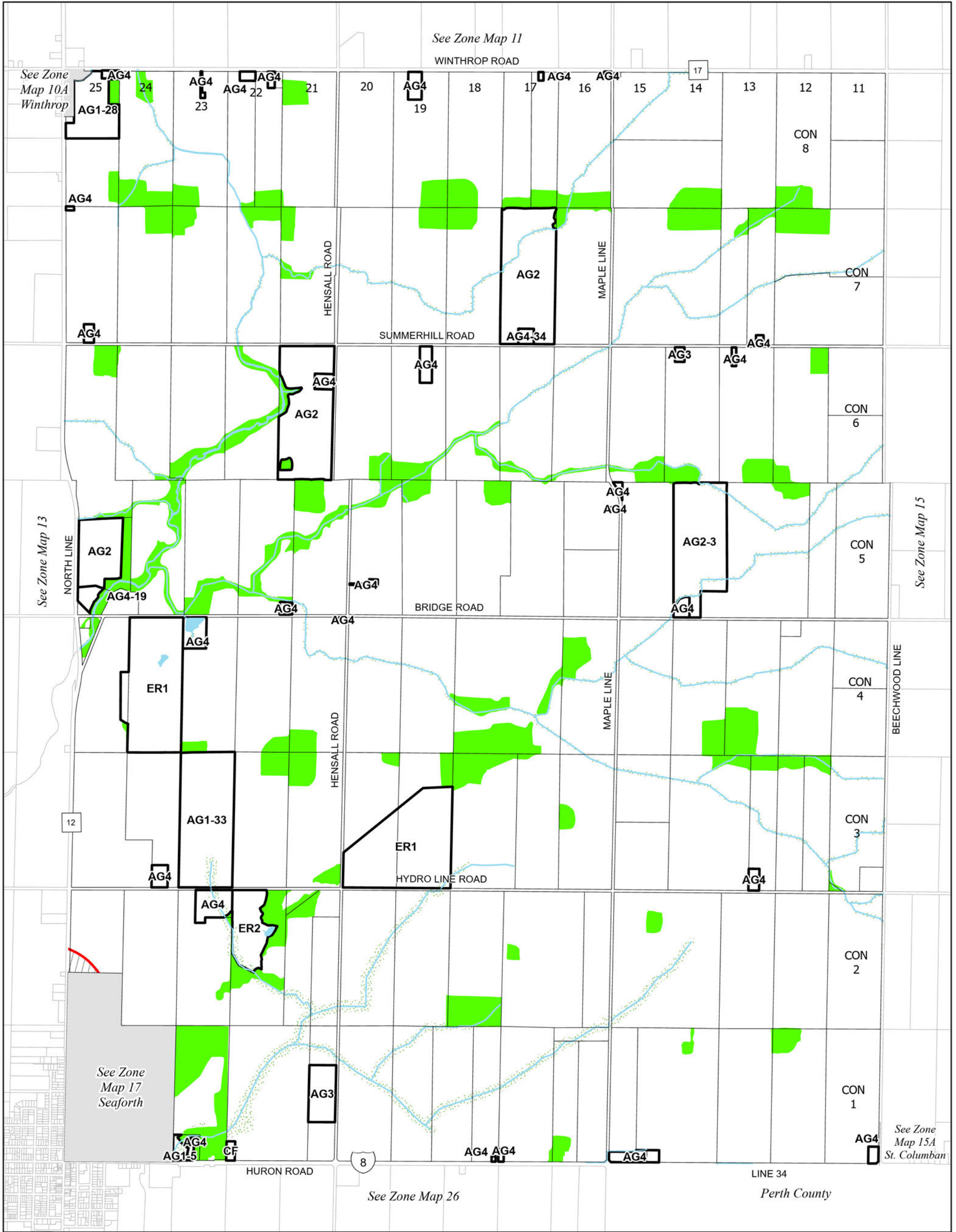
Amendments

Revision Date: February 07, 2025



AG1 Zone (Unless otherwise noted)	Zone A, B and C 5 year time of travel (See Section 3.50)	 0 540 1,080 1,620 Metres 1:27,000	 <table border="1"> <tr> <td></td> <td></td> <td></td> <td></td> <td></td> </tr> <tr> <td></td> <td></td> <td></td> <td>13</td> <td>10</td> </tr> <tr> <td></td> <td></td> <td></td> <td>14</td> <td>11</td> </tr> <tr> <td></td> <td></td> <td></td> <td>15</td> <td>12</td> </tr> <tr> <td></td> <td></td> <td></td> <td>07</td> <td>04</td> </tr> <tr> <td></td> <td></td> <td></td> <td>08</td> <td>05</td> </tr> <tr> <td></td> <td></td> <td></td> <td>09</td> <td>06</td> </tr> <tr> <td></td> <td></td> <td></td> <td>01</td> <td>02</td> </tr> <tr> <td></td> <td></td> <td></td> <td>03</td> <td></td> </tr> </table>									13	10				14	11				15	12				07	04				08	05				09	06				01	02				03	
			13	10																																												
			14	11																																												
			15	12																																												
			07	04																																												
			08	05																																												
			09	06																																												
			01	02																																												
			03																																													
NE1 Zone	Landfill and Sewage Buffers (150m or 500m)																																															
NE2 Zone	Sinkhole Capture Area																																															
Property Boundary	Sinkhole Zone																																															
Railway	Conservation Authority Regulated Lands																																															
Watercourse																																																
Waterbody																																																
Wells																																																

Municipality of Huron East (Draft)
 Zoning By-Law
 Key Map 14



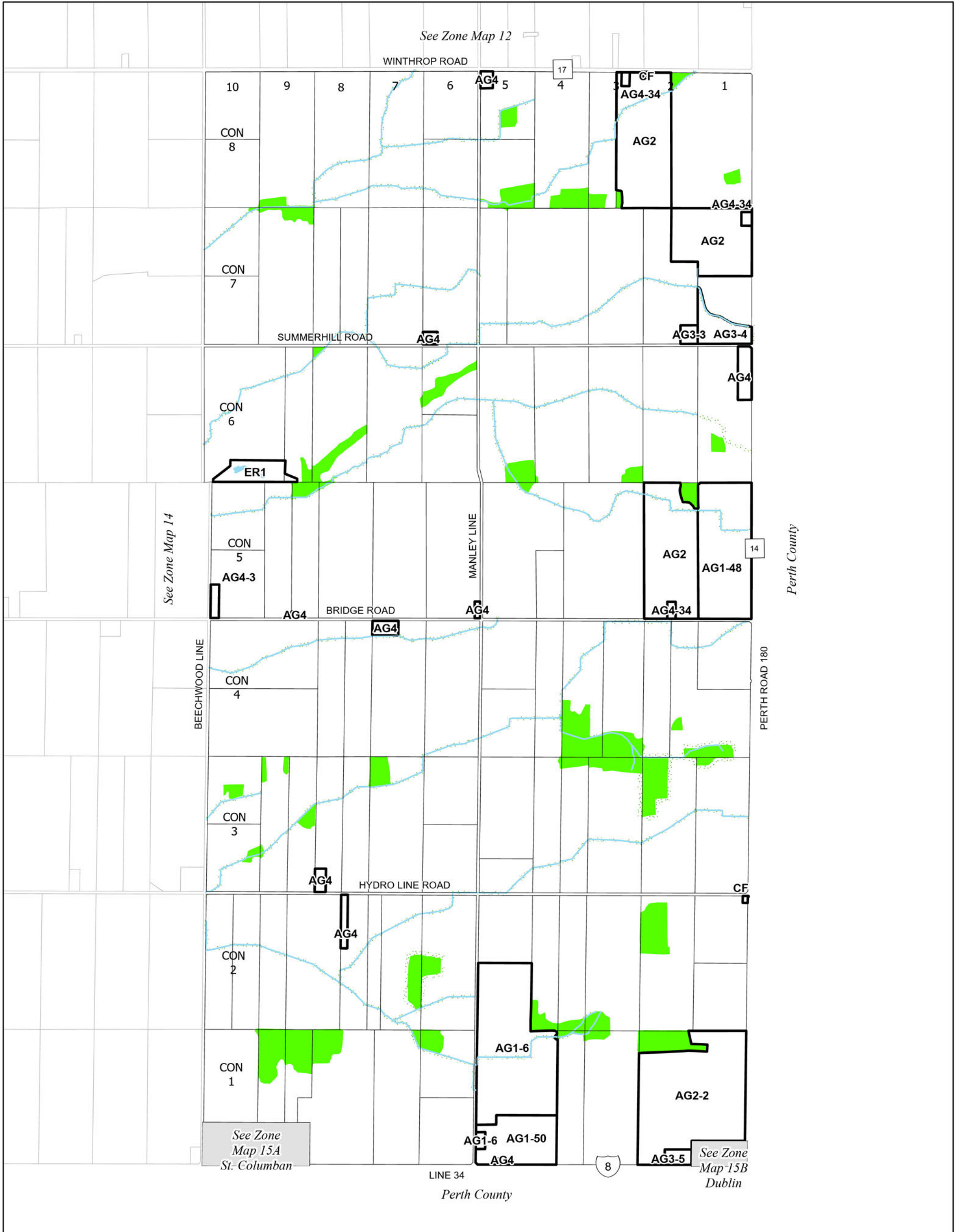
AG1 Zone (Unless otherwise noted)	Zone A, B and C 5 year time of travel (See Section 3.50)
NE1 Zone	Landfill and Sewage Buffers (150m or 500m)
NE2 Zone	Sinkhole Capture Area
Property Boundary	Sinkhole Zone
Railway	Conservation Authority Regulated Lands
Watercourse	
Waterbody	
Wells	

1:27,000

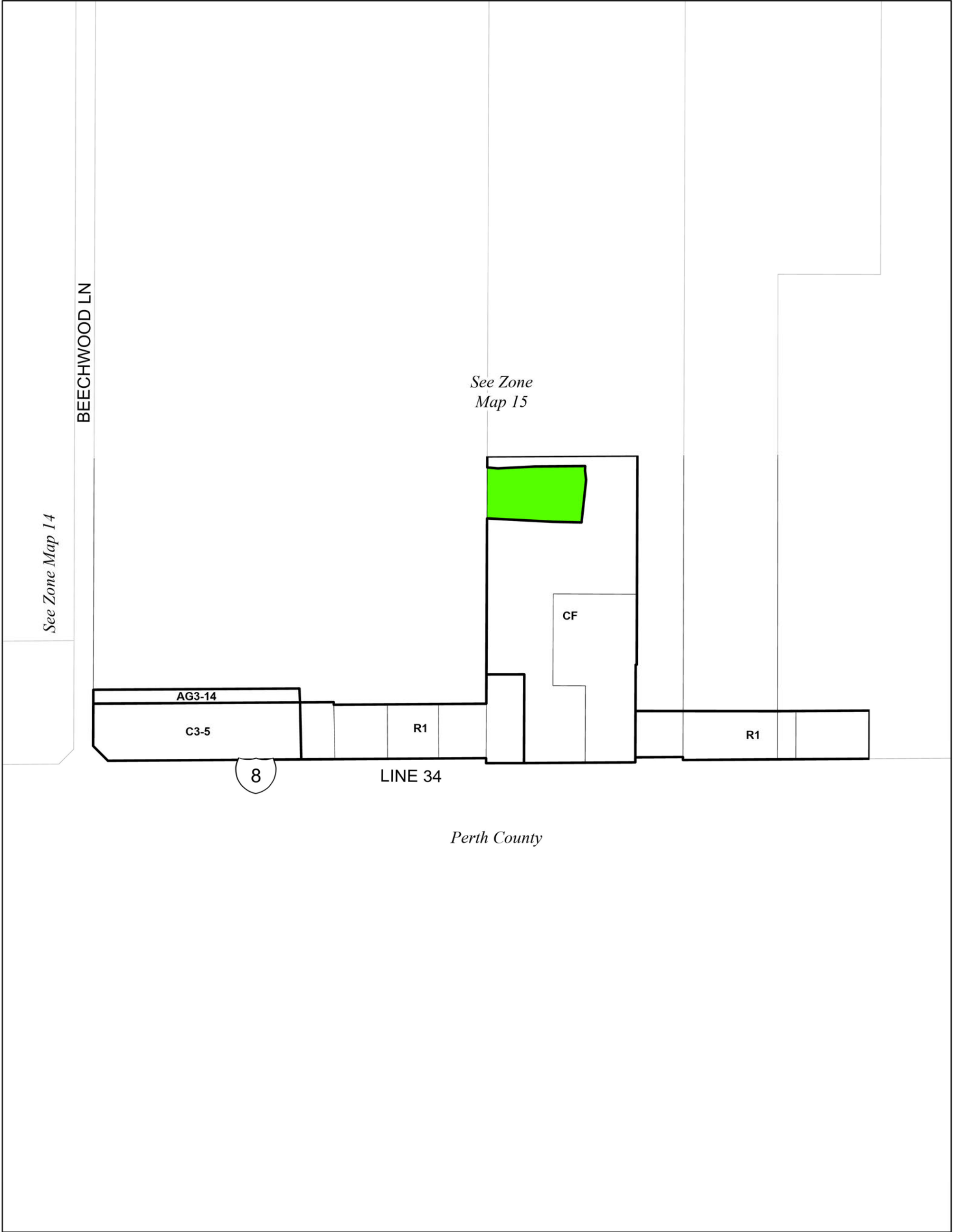
Municipality of Huron East (Draft)
 Zoning By-Law
 Key Map 15

Amendments

Revision Date: February 07, 2025



AG1 Zone (Unless otherwise noted)	Zone A, B and C 5 year time of travel (See Section 3.50)	 0 540 1,080 1,620 Metres 1:27,000	<table border="1"> <tr><td>24</td><td>13</td><td>10</td><td>07</td><td>04</td><td>01</td></tr> <tr><td>27</td><td></td><td></td><td></td><td></td><td></td></tr> <tr><td>25</td><td>28</td><td>29</td><td>14</td><td>11</td><td>08</td><td>05</td><td>02</td></tr> <tr><td>30</td><td>26</td><td>15</td><td>12</td><td>09</td><td>06</td><td>03</td><td></td></tr> </table>	24	13	10	07	04	01	27						25	28	29	14	11	08	05	02	30	26	15	12	09	06	03	
24	13			10	07	04	01																								
27																															
25	28	29	14	11	08	05	02																								
30	26	15	12	09	06	03																									
NE1 Zone	Landfill and Sewage Buffers (150m or 500m)																														
NE2 Zone	Sinkhole Capture Area																														
Property Boundary	Sinkhole Zone																														
Railway	Conservation Authority Regulated Lands																														
Watercourse																															
Waterbody																															
Wells																															



See Zone Map 14

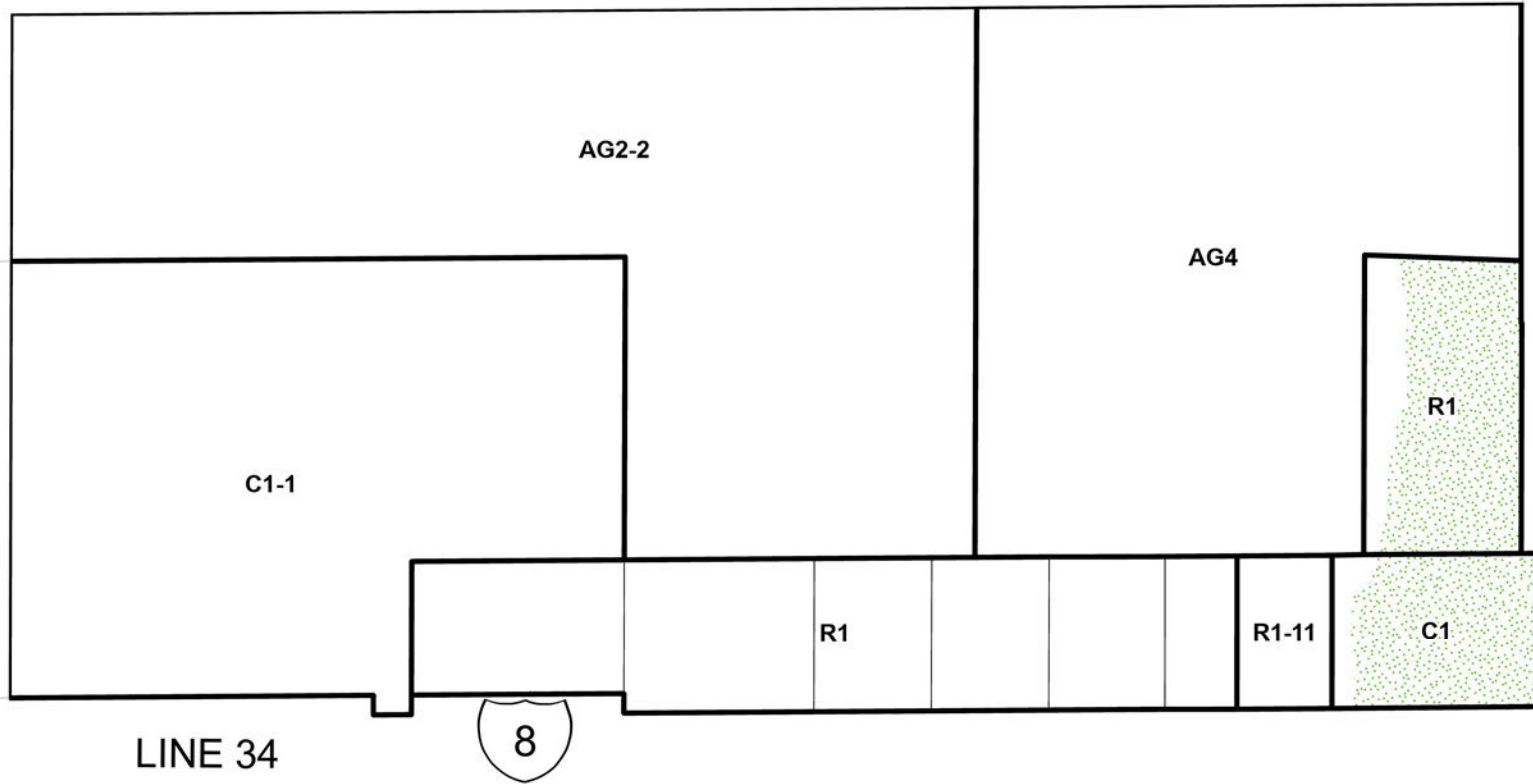
See Zone Map 15

Perth County

AG1 Zone (Unless otherwise noted)	Zone A, B and C 5 year time of travel (See Section 3.50)	 0 75 150 225 Metres 1:3,700	 24 27 25 13 10 07 04 01 30 28 29 26 14 11 08 05 02 15A 15 12 09 06 03
NE1 Zone	Landfill and Sewage Buffers (150m or 500m)		
NE2 Zone	Sinkhole Capture Area		
Property Boundary	Sinkhole Zone		
Railway	Conservation Authority Regulated Lands		
Watercourse			
Waterbody			
Wells			

14

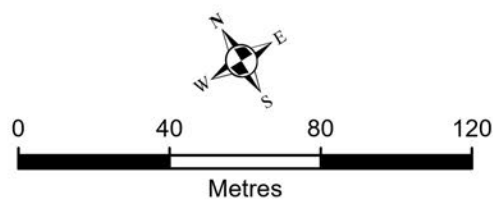
See Zone
 Map 15



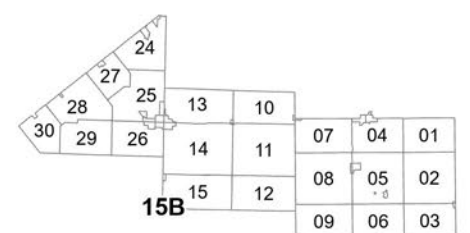
Perth County

- AG1 Zone (Unless otherwise noted)
- NE1 Zone
- NE2 Zone
- Property Boundary
- Railway
- Watercourse
- Waterbody
- Wells

- Zone A, B and C 5 year time of travel (See Section 3.50)
- Landfill and Sewage Buffers (150m or 500m)
- Sinkhole Capture Area
- Sinkhole Zone
- Conservation Authority Regulated Lands



1:2,000



Municipality of Huron East (Draft)
 Zoning By-Law
 Key Map 16
 Seaforth

Amendments

Revision Date: February 07, 2025

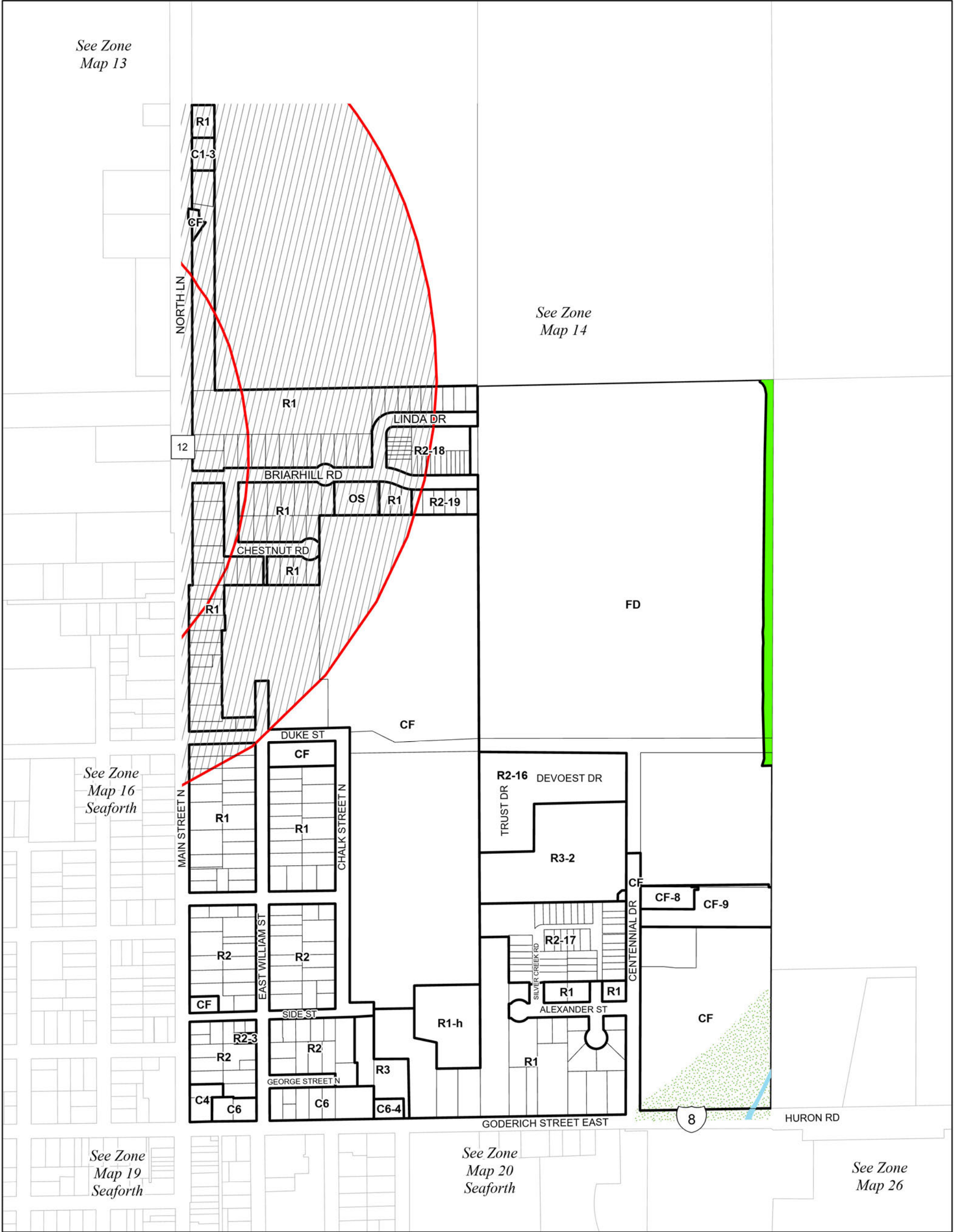


<ul style="list-style-type: none"> AG1 Zone (Unless otherwise noted) NE1 Zone NE2 Zone Property Boundary Railway Watercourse Waterbody Wells 	<ul style="list-style-type: none"> Zone A, B and C 5 year time of travel (See Section 3.50) Landfill and Sewage Buffers (150m or 500m) Sinkhole Capture Area Sinkhole Zone Conservation Authority Regulated Lands 	<p>0 100 200 300 Metres 1:5,000</p>	<table border="1" style="font-size: small;"> <tr><td>24</td><td>13</td><td>10</td><td>07</td><td>04</td><td>01</td></tr> <tr><td>27</td><td>16</td><td>11</td><td>08</td><td>05</td><td>02</td></tr> <tr><td>25</td><td>14</td><td>11</td><td>08</td><td>05</td><td>02</td></tr> <tr><td>28</td><td>15</td><td>12</td><td>09</td><td>06</td><td>03</td></tr> <tr><td>29</td><td></td><td></td><td></td><td></td><td></td></tr> <tr><td>30</td><td></td><td></td><td></td><td></td><td></td></tr> </table>	24	13	10	07	04	01	27	16	11	08	05	02	25	14	11	08	05	02	28	15	12	09	06	03	29						30					
24	13	10	07	04	01																																		
27	16	11	08	05	02																																		
25	14	11	08	05	02																																		
28	15	12	09	06	03																																		
29																																							
30																																							

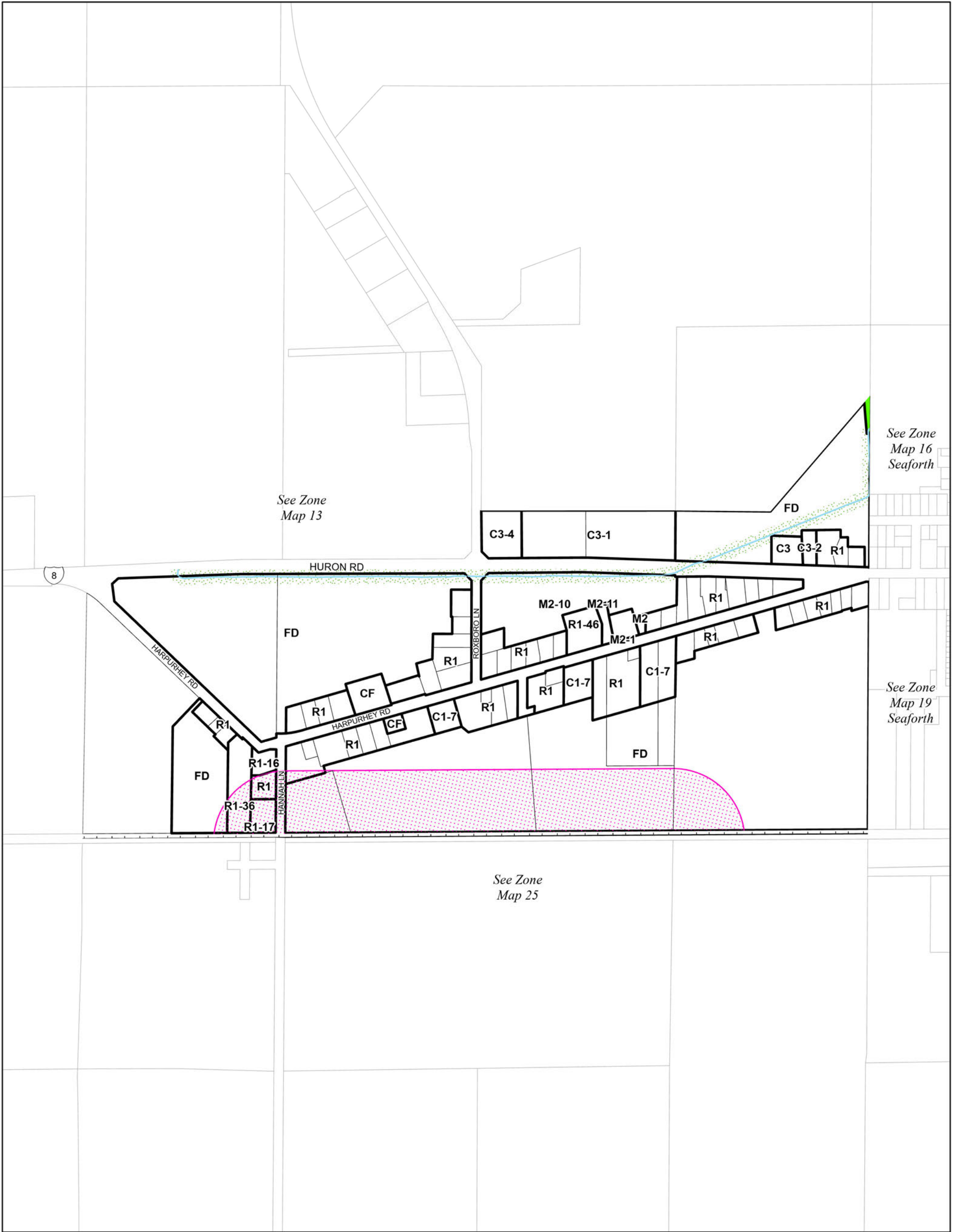
Municipality of Huron East (Draft)
 Zoning By-Law
 Key Map 17
 Seaforth

Amendments

Revision Date: February 07, 2025



<ul style="list-style-type: none"> AG1 Zone (Unless otherwise noted) NE1 Zone NE2 Zone Property Boundary Railway Watercourse Waterbody Wells 	<ul style="list-style-type: none"> Zone A, B and C 5 year time of travel (See Section 3.50) Landfill and Sewage Buffers (150m or 500m) Sinkhole Capture Area Sinkhole Zone Conservation Authority Regulated Lands 	<p>0 100 200 300 Metres 1:5,000</p>	<table border="1" style="margin-left: auto; margin-right: auto;"> <tr><td>24</td><td>13</td><td>10</td><td>07</td><td>04</td><td>01</td></tr> <tr><td>28</td><td>14</td><td>11</td><td>08</td><td>05</td><td>02</td></tr> <tr><td>30</td><td>29</td><td>26</td><td>15</td><td>12</td><td>09</td></tr> <tr><td>27</td><td>25</td><td>26</td><td>08</td><td>05</td><td>02</td></tr> <tr><td>28</td><td>29</td><td>26</td><td>09</td><td>06</td><td>03</td></tr> </table>	24	13	10	07	04	01	28	14	11	08	05	02	30	29	26	15	12	09	27	25	26	08	05	02	28	29	26	09	06	03
24	13	10	07	04	01																												
28	14	11	08	05	02																												
30	29	26	15	12	09																												
27	25	26	08	05	02																												
28	29	26	09	06	03																												



<ul style="list-style-type: none"> AG1 Zone (Unless otherwise noted) NE1 Zone NE2 Zone Property Boundary Railway Watercourse Waterbody Wells 	<ul style="list-style-type: none"> Zone A, B and C 5 year time of travel (See Section 3.50) Landfill and Sewage Buffers (150m or 500m) Sinkhole Capture Area Sinkhole Zone Conservation Authority Regulated Lands 	<p>0 150 300 450 Metres</p>	
--	---	---------------------------------	--

1:7,500

Municipality of Huron East (Draft)
 Zoning By-Law
 Key Map 19
 Seaforth

Amendments

Revision Date: February 07, 2025



AG1 Zone (Unless otherwise noted)	Zone A, B and C 5 year time of travel (See Section 3.50)	 0 80 160 240 Metres 1:4,000	 24 27 25 13 10 28 29 19 26 14 11 07 04 01 08 05 02 15 12 09 06 03
NE1 Zone	Landfill and Sewage Buffers (150m or 500m)		
NE2 Zone	Sinkhole Capture Area		
Property Boundary	Sinkhole Zone		
Railway	Conservation Authority Regulated Lands		
Watercourse			
Waterbody			
Wells			

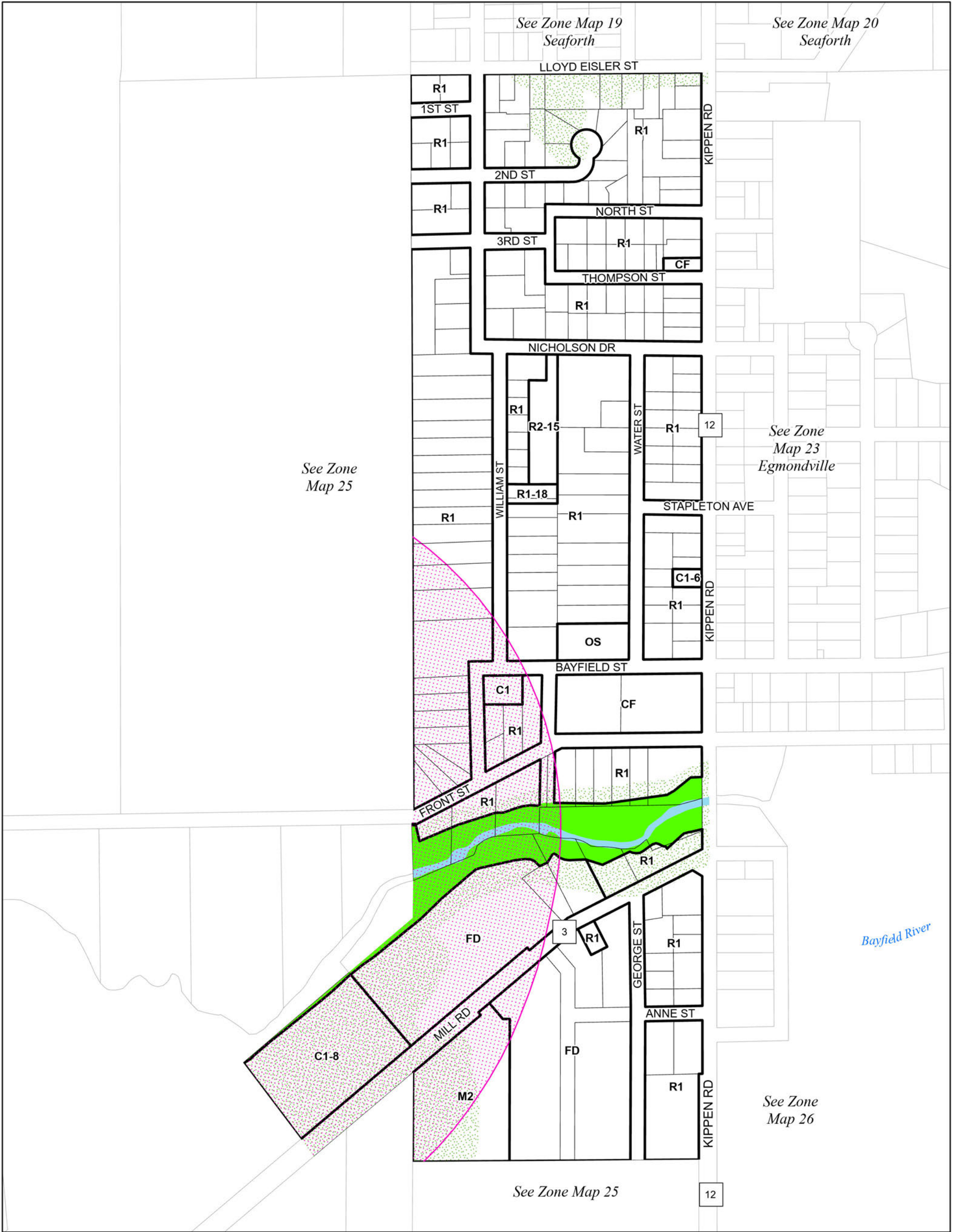


<ul style="list-style-type: none"> AG1 Zone (Unless otherwise noted) NE1 Zone NE2 Zone Property Boundary Railway Watercourse Waterbody Wells 	<ul style="list-style-type: none"> Zone A, B and C 5 year time of travel (See Section 3.50) Landfill and Sewage Buffers (150m or 500m) Sinkhole Capture Area Sinkhole Zone Conservation Authority Regulated Lands 	 1:4,000	
--	---	-----------------	--

Municipality of Huron East (Draft)
 Zoning By-Law
 Key Map 22
 Egmondville

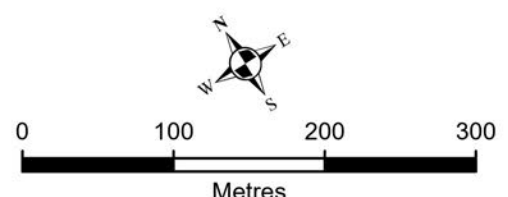
Amendments

Revision Date: February 07, 2025

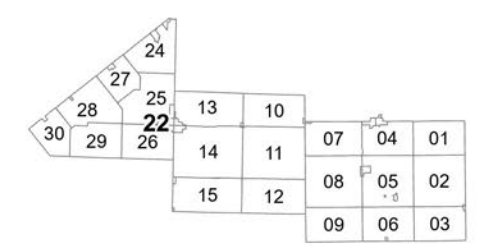


- AG1 Zone (Unless otherwise noted)
- NE1 Zone
- NE2 Zone
- Property Boundary
- Railway
- Watercourse
- Waterbody
- Wells

- Zone A, B and C 5 year time of travel (See Section 3.50)
- Landfill and Sewage Buffers (150m or 500m)
- Sinkhole Capture Area
- Sinkhole Zone
- Conservation Authority Regulated Lands



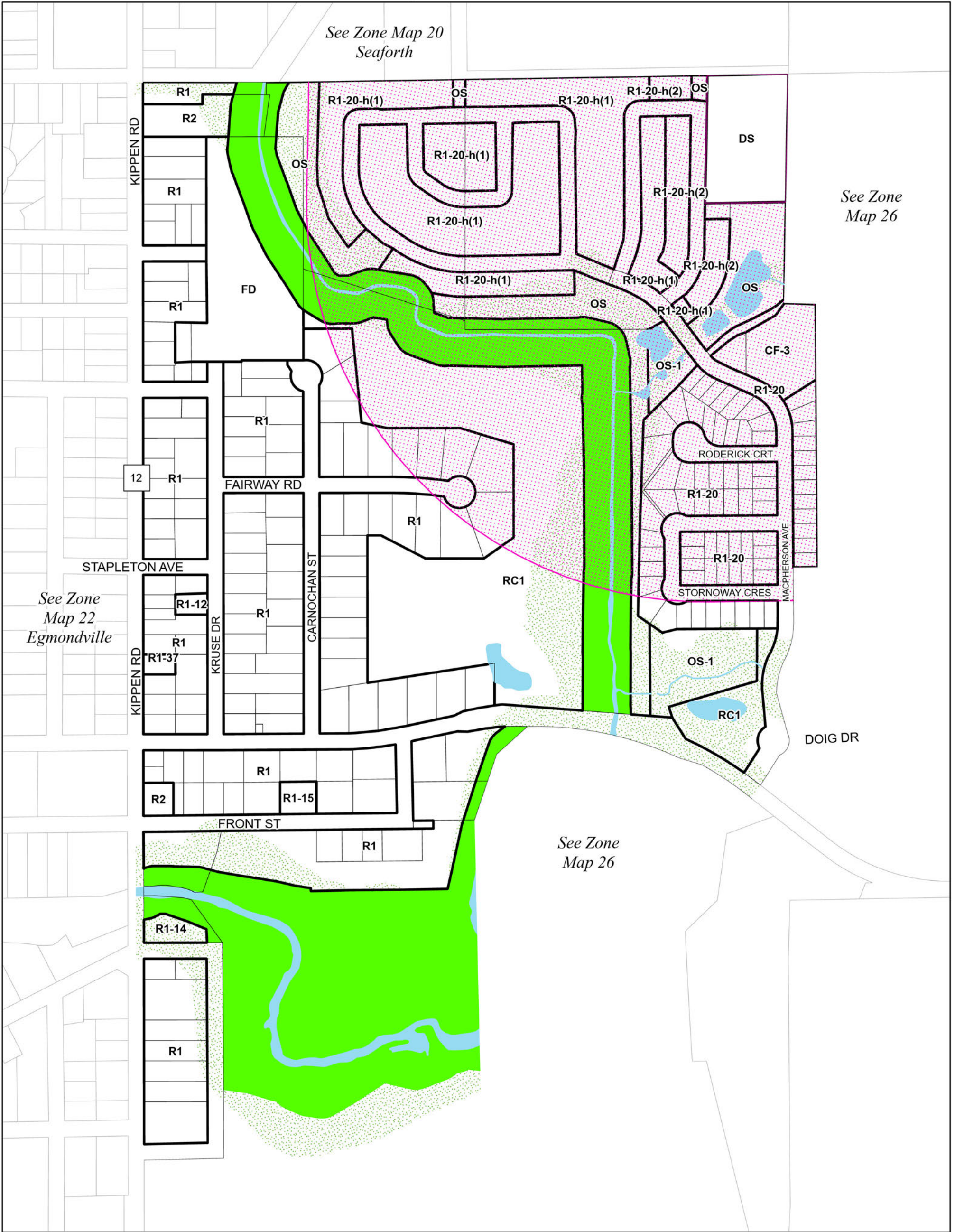
1:5,000



Municipality of Huron East (Draft)
 Zoning By-Law
 Key Map 23
 Egmondville

Amendments

Revision Date: February 07, 2025

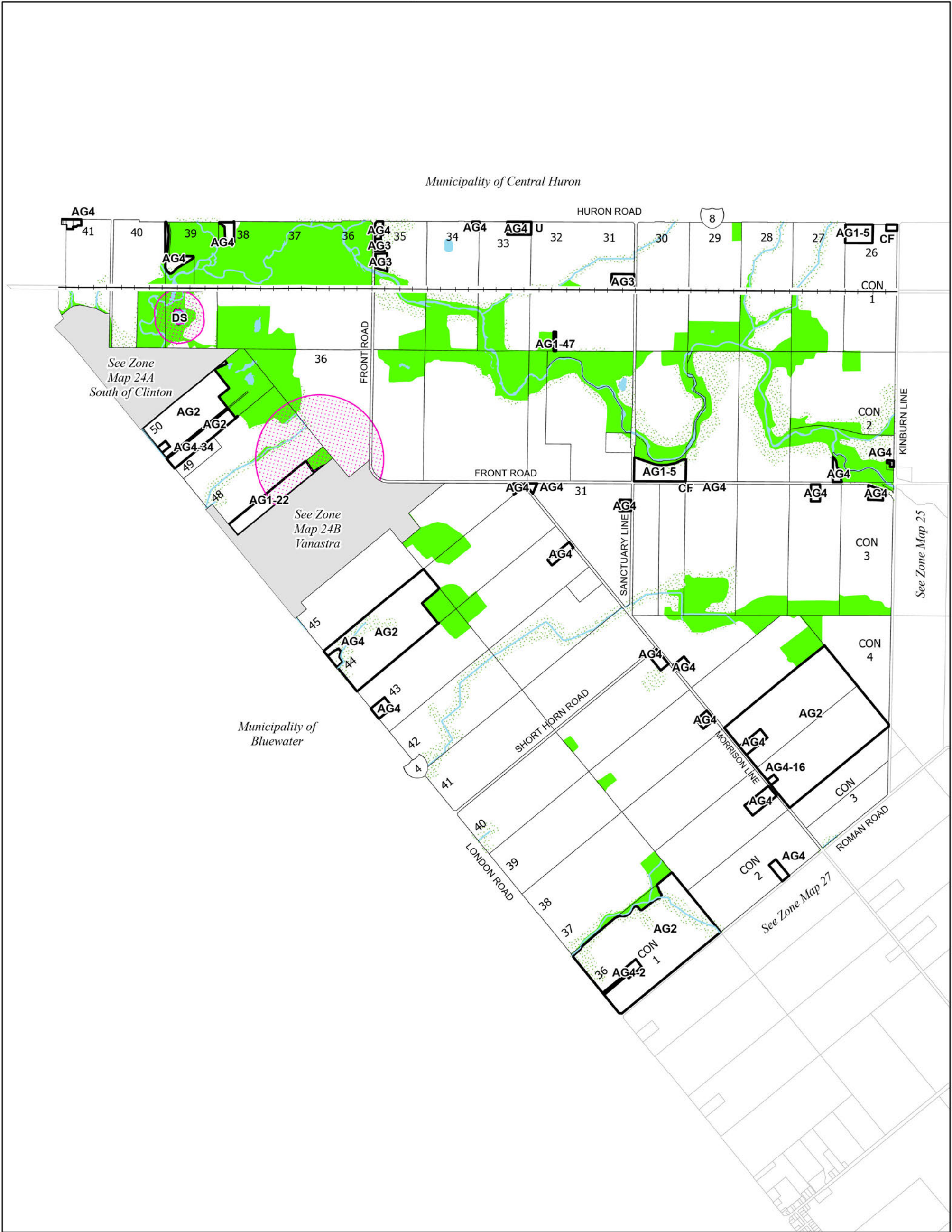


AG1 Zone (Unless otherwise noted)	Zone A, B and C 5 year time of travel (See Section 3.50)	 0 90 180 270 Metres 1:4,500	 <table border="1"> <tr><td>24</td><td>13</td><td>10</td><td>07</td><td>04</td><td>01</td></tr> <tr><td>28</td><td>14</td><td>11</td><td>08</td><td>05</td><td>02</td></tr> <tr><td>27</td><td>15</td><td>12</td><td>09</td><td>06</td><td>03</td></tr> <tr><td>25</td><td></td><td></td><td></td><td></td><td></td></tr> <tr><td>26</td><td></td><td></td><td></td><td></td><td></td></tr> <tr><td>29</td><td></td><td></td><td></td><td></td><td></td></tr> <tr><td>30</td><td></td><td></td><td></td><td></td><td></td></tr> </table>	24	13	10	07	04	01	28	14	11	08	05	02	27	15	12	09	06	03	25						26						29						30					
24	13			10	07	04	01																																						
28	14	11	08	05	02																																								
27	15	12	09	06	03																																								
25																																													
26																																													
29																																													
30																																													
NE1 Zone	Landfill and Sewage Buffers (150m or 500m)																																												
NE2 Zone	Sinkhole Capture Area																																												
Property Boundary	Sinkhole Zone																																												
Railway	Conservation Authority Regulated Lands																																												
Watercourse																																													
Waterbody																																													
Wells																																													

Municipality of Huron East (Draft)
 Zoning By-Law
 Key Map 24

Amendments

Revision Date: February 07, 2025

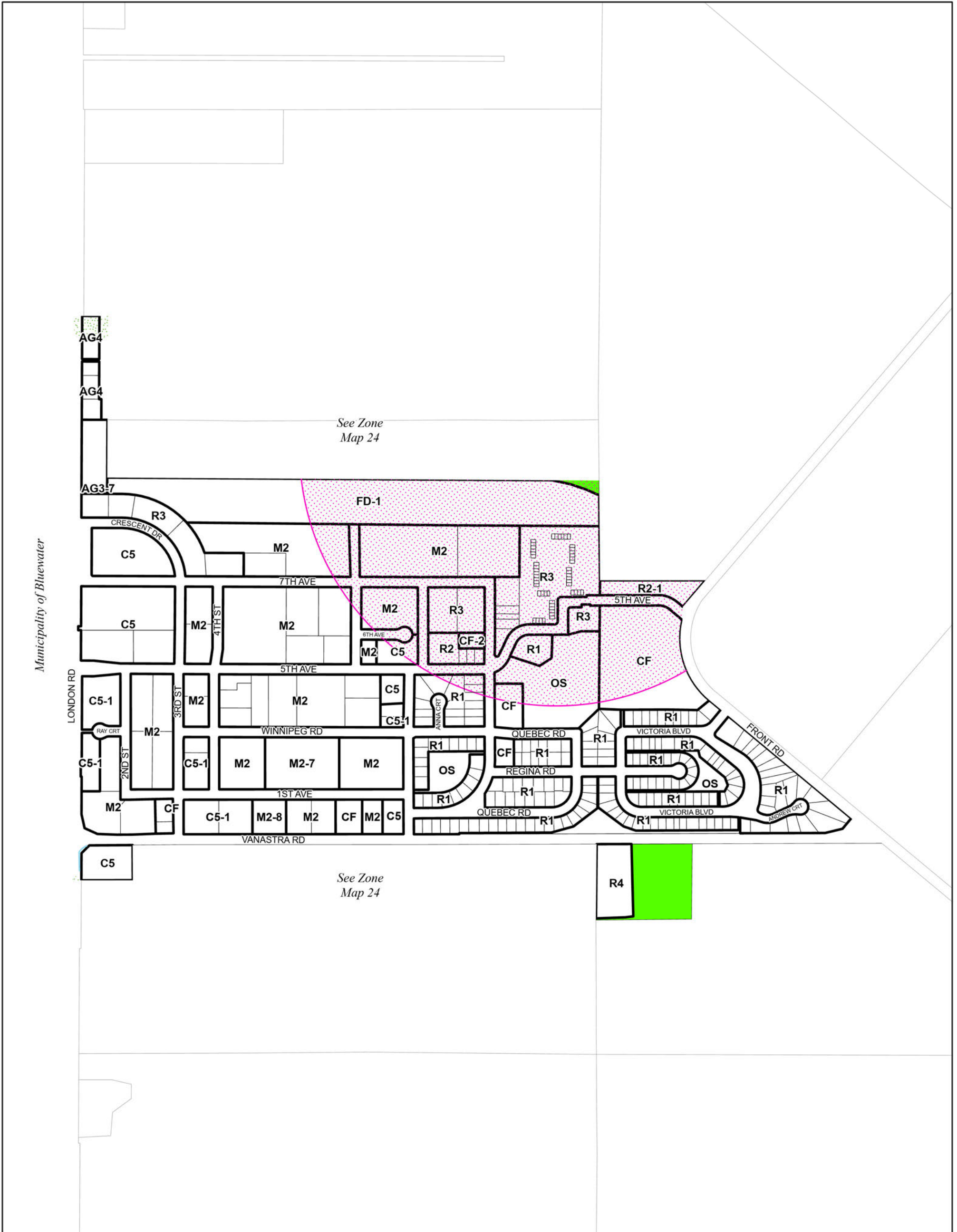


AG1 Zone (Unless otherwise noted)	Zone A, B and C 5 year time of travel (See Section 3.50)
NE1 Zone	Landfill and Sewage Buffers (150m or 500m)
NE2 Zone	Sinkhole Capture Area
Property Boundary	Sinkhole Zone
Railway	Conservation Authority Regulated Lands
Watercourse	
Waterbody	
Wells	

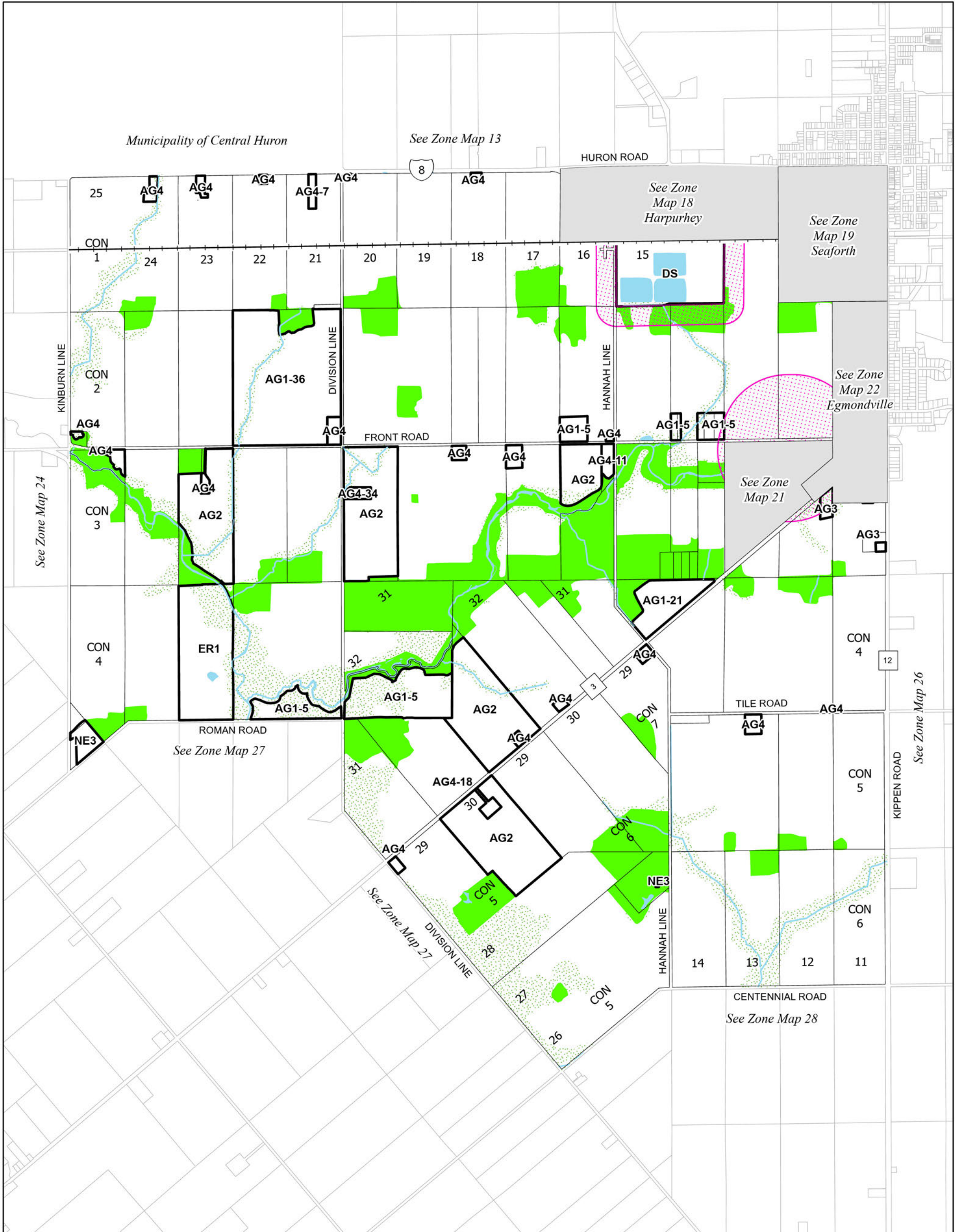
0 560 1,120 1,680
Metres
1:28,000



<ul style="list-style-type: none"> AG1 Zone (Unless otherwise noted) NE1 Zone NE2 Zone Property Boundary Railway Watercourse Waterbody Wells 	<ul style="list-style-type: none"> Zone A, B and C 5 year time of travel (See Section 3.50) Landfill and Sewage Buffers (150m or 500m) Sinkhole Capture Area Sinkhole Zone Conservation Authority Regulated Lands 	<p>0 100 200 300 Metres 1:5,000</p>	<p>24A</p> <table border="1" style="border-collapse: collapse; text-align: center;"> <tr> <td></td> <td></td> <td>24</td> <td></td> <td></td> <td></td> </tr> <tr> <td></td> <td>27</td> <td>25</td> <td>13</td> <td>10</td> <td></td> </tr> <tr> <td>28</td> <td>29</td> <td>26</td> <td>14</td> <td>11</td> <td>07 04 01</td> </tr> <tr> <td></td> <td></td> <td></td> <td>15</td> <td>12</td> <td>08 05 02</td> </tr> <tr> <td></td> <td></td> <td></td> <td></td> <td></td> <td>09 06 03</td> </tr> </table>			24					27	25	13	10		28	29	26	14	11	07 04 01				15	12	08 05 02						09 06 03
		24																															
	27	25	13	10																													
28	29	26	14	11	07 04 01																												
			15	12	08 05 02																												
					09 06 03																												



<ul style="list-style-type: none"> AG1 Zone (Unless otherwise noted) NE1 Zone NE2 Zone Property Boundary Railway Watercourse Waterbody Wells 	<ul style="list-style-type: none"> Zone A, B and C 5 year time of travel (See Section 3.50) Landfill and Sewage Buffers (150m or 500m) Sinkhole Capture Area Sinkhole Zone Conservation Authority Regulated Lands 	<p>0 140 280 420 Metres 1:7,000</p>	<table border="1" style="margin-left: auto; margin-right: auto;"> <tr> <td></td> <td></td> <td></td> <td></td> <td></td> <td></td> </tr> <tr> <td></td> <td>28</td> <td>27</td> <td>25</td> <td>13</td> <td>10</td> </tr> <tr> <td></td> <td>29</td> <td>26</td> <td></td> <td>14</td> <td>11</td> </tr> <tr> <td></td> <td></td> <td></td> <td></td> <td>15</td> <td>12</td> </tr> <tr> <td></td> <td></td> <td></td> <td></td> <td>07</td> <td>04</td> <td>01</td> </tr> <tr> <td></td> <td></td> <td></td> <td></td> <td>08</td> <td>05</td> <td>02</td> </tr> <tr> <td></td> <td></td> <td></td> <td></td> <td>09</td> <td>06</td> <td>03</td> </tr> </table>								28	27	25	13	10		29	26		14	11					15	12					07	04	01					08	05	02					09	06	03
	28	27	25	13	10																																											
	29	26		14	11																																											
				15	12																																											
				07	04	01																																										
				08	05	02																																										
				09	06	03																																										

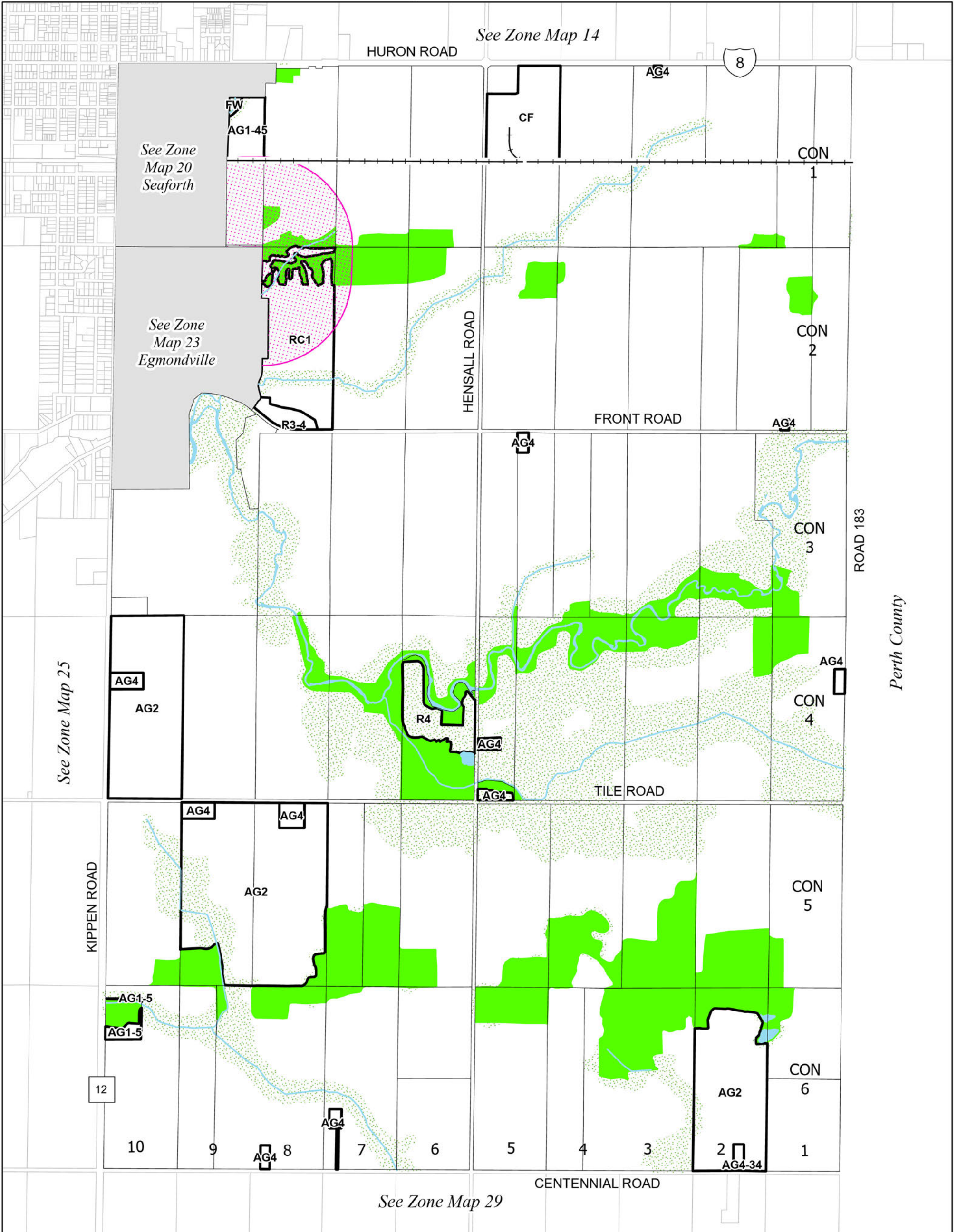


AG1 Zone (Unless otherwise noted)	Zone A, B and C 5 year time of travel (See Section 3.50)	 0 540 1,080 1,620 Metres 1:27,000	
NE1 Zone	Landfill and Sewage Buffers (150m or 500m)		
NE2 Zone	Sinkhole Capture Area		
Property Boundary	Sinkhole Zone		
Railway	Conservation Authority Regulated Lands		
Watercourse			
Waterbody			
Wells			

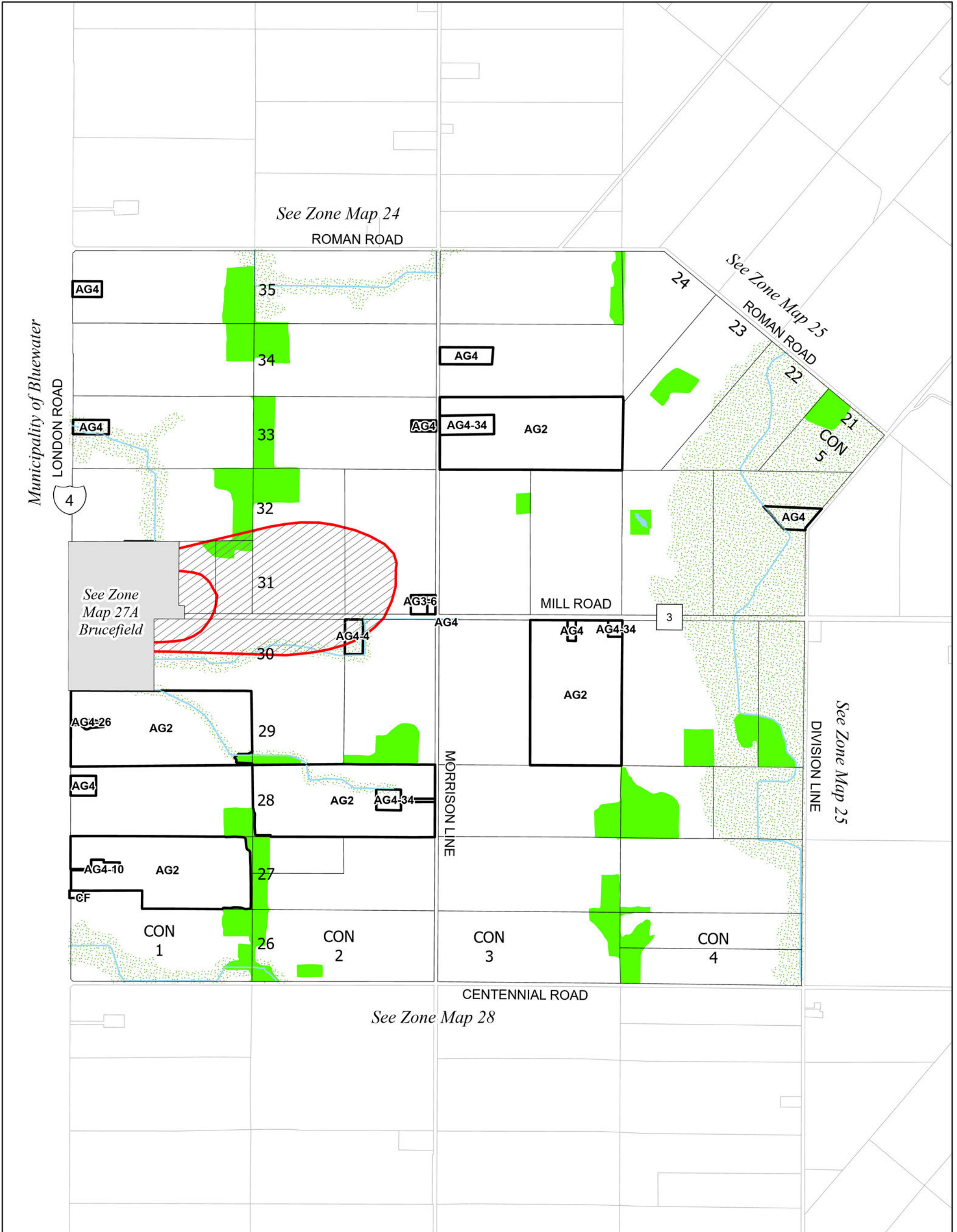
Municipality of Huron East (Draft)
 Zoning By-Law
 Key Map 26

Amendments

Revision Date: February 07, 2025

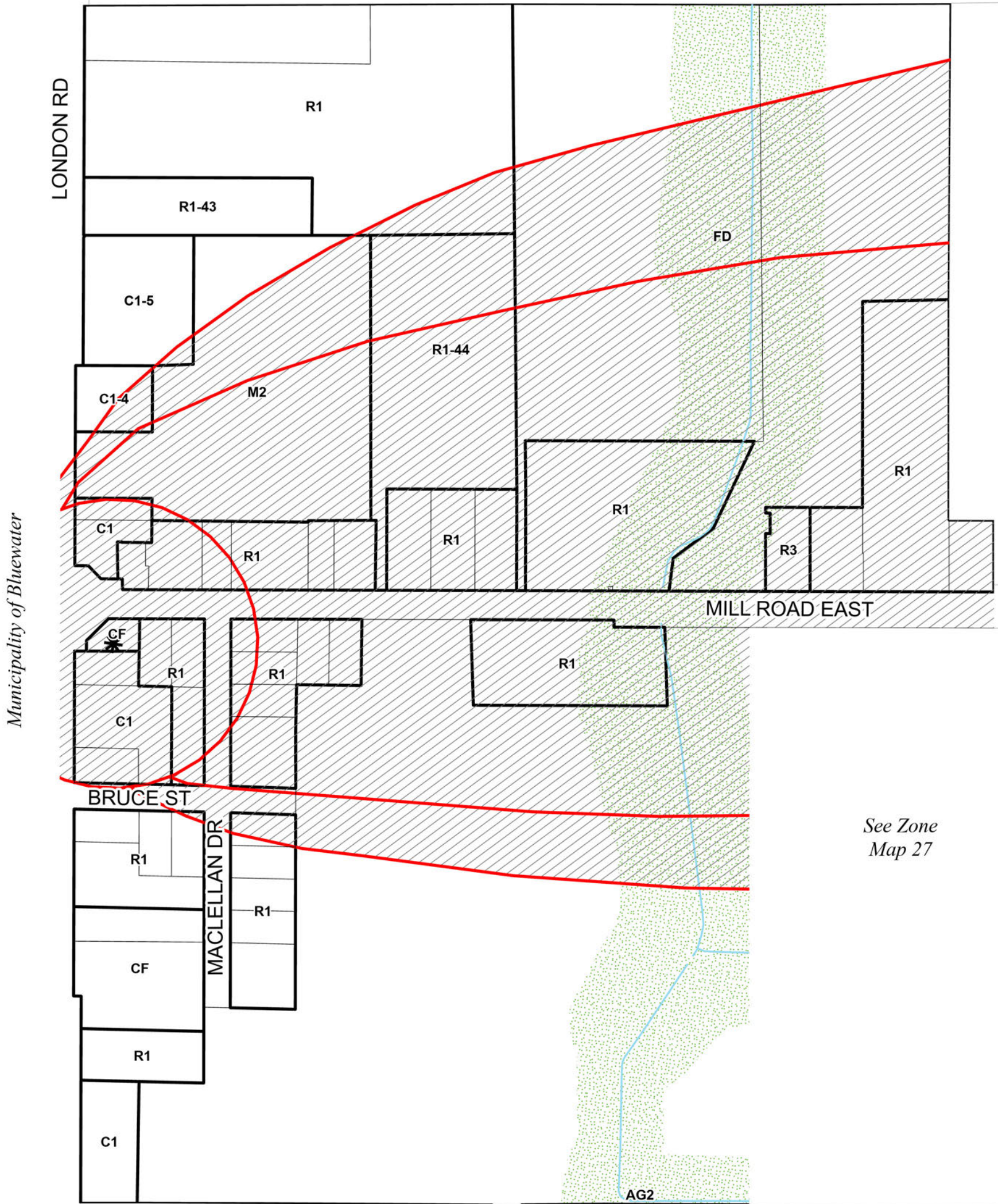


AG1 Zone (Unless otherwise noted)	Zone A, B and C 5 year time of travel (See Section 3.50)	 1:20,000	
NE1 Zone	Landfill and Sewage Buffers (150m or 500m)		
NE2 Zone	Sinkhole Capture Area		
Property Boundary	Sinkhole Zone		
Railway	Conservation Authority Regulated Lands		
Watercourse			
Waterbody			
Wells			



<ul style="list-style-type: none"> AG1 Zone (Unless otherwise noted) NE1 Zone NE2 Zone Property Boundary Railway Watercourse Waterbody Wells 	<ul style="list-style-type: none"> Zone A, B and C 5 year time of travel (See Section 3.50) Landfill and Sewage Buffers (150m or 500m) Sinkhole Capture Area Sinkhole Zone Conservation Authority Regulated Lands 	<p>0 400 800 1,200 Metres 1:20,000</p>	
--	---	--	--

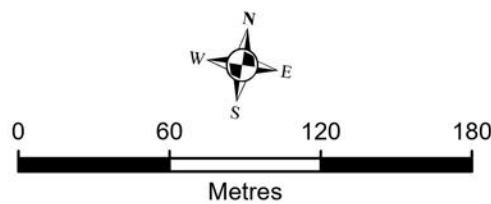
See Zone Map 27



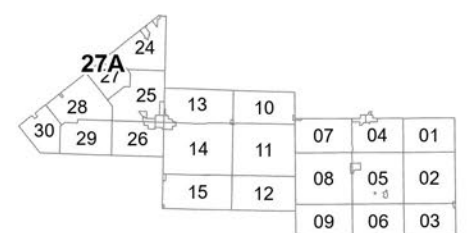
See Zone Map 27

- AG1 Zone (Unless otherwise noted)
- NE1 Zone
- NE2 Zone
- Property Boundary
- Railway
- Watercourse
- Waterbody
- Wells

- Zone A, B and C 5 year time of travel (See Section 3.50)
- Landfill and Sewage Buffers (150m or 500m)
- Sinkhole Capture Area
- Sinkhole Zone
- Conservation Authority Regulated Lands



1:3,000





AG1 Zone (Unless otherwise noted)	Zone A, B and C 5 year time of travel (See Section 3.50)	 0 540 1,080 1,620 Metres 1:27,000	 <table border="1"> <tr><td>24</td><td>13</td><td>10</td><td>07</td><td>04</td><td>01</td></tr> <tr><td>27</td><td>14</td><td>11</td><td>08</td><td>05</td><td>02</td></tr> <tr><td>25</td><td>15</td><td>12</td><td>09</td><td>06</td><td>03</td></tr> <tr><td>28</td><td></td><td></td><td></td><td></td><td></td></tr> <tr><td>29</td><td></td><td></td><td></td><td></td><td></td></tr> <tr><td>26</td><td></td><td></td><td></td><td></td><td></td></tr> </table>	24	13	10	07	04	01	27	14	11	08	05	02	25	15	12	09	06	03	28						29						26					
24	13			10	07	04	01																																
27	14	11	08	05	02																																		
25	15	12	09	06	03																																		
28																																							
29																																							
26																																							
NE1 Zone	Landfill and Sewage Buffers (150m or 500m)																																						
NE2 Zone	Sinkhole Capture Area																																						
Property Boundary	Sinkhole Zone																																						
Railway	Conservation Authority Regulated Lands																																						
Watercourse																																							
Waterbody																																							
Wells																																							

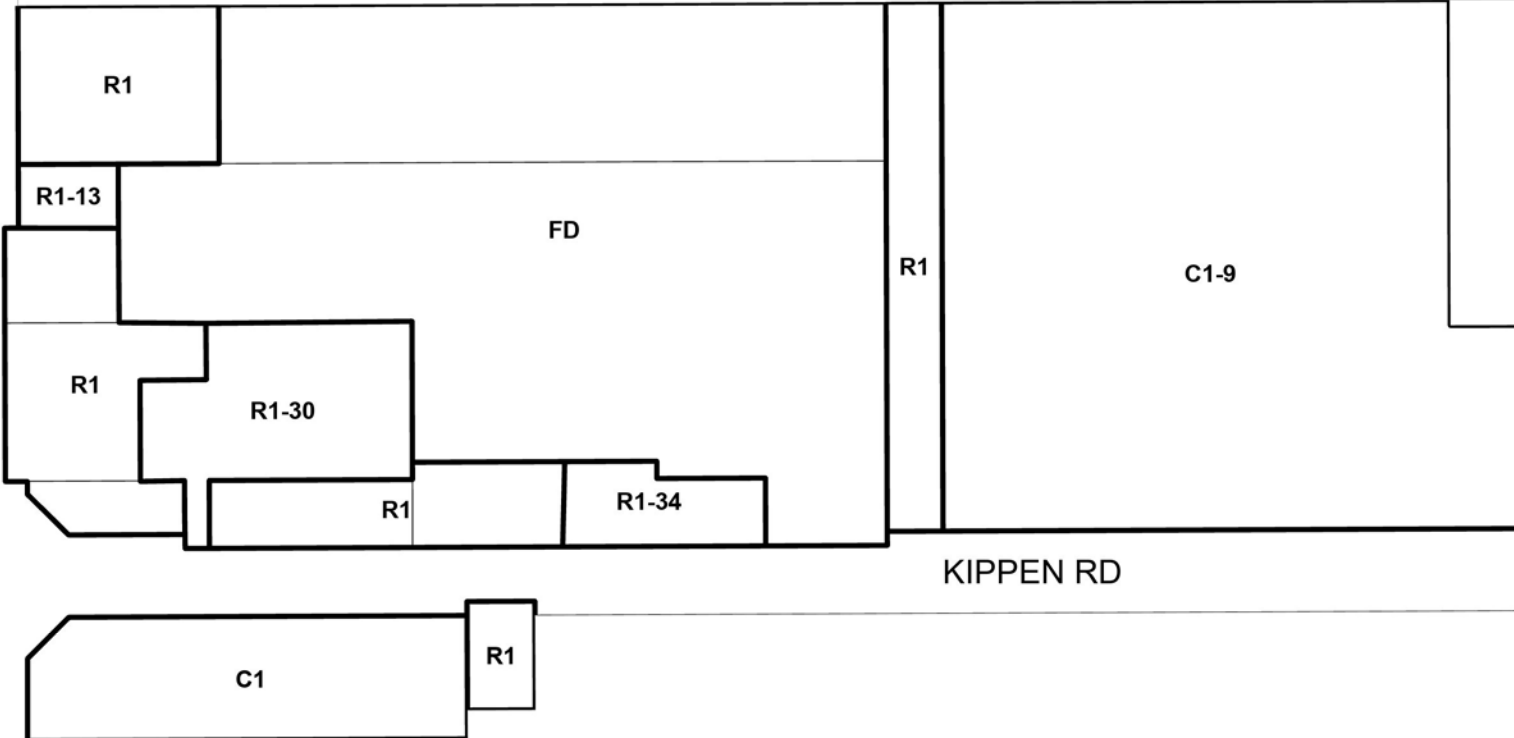
See Zone
 Map 28

See Zone
 Map 28

Municipality of Bluewater

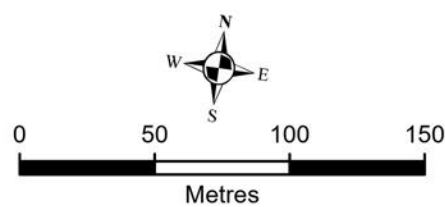
LONDON RD

KIPPEN RD

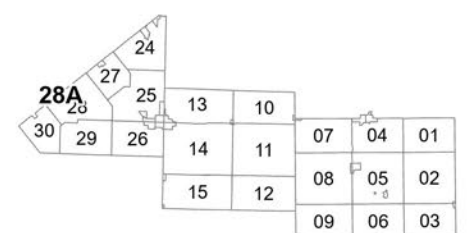


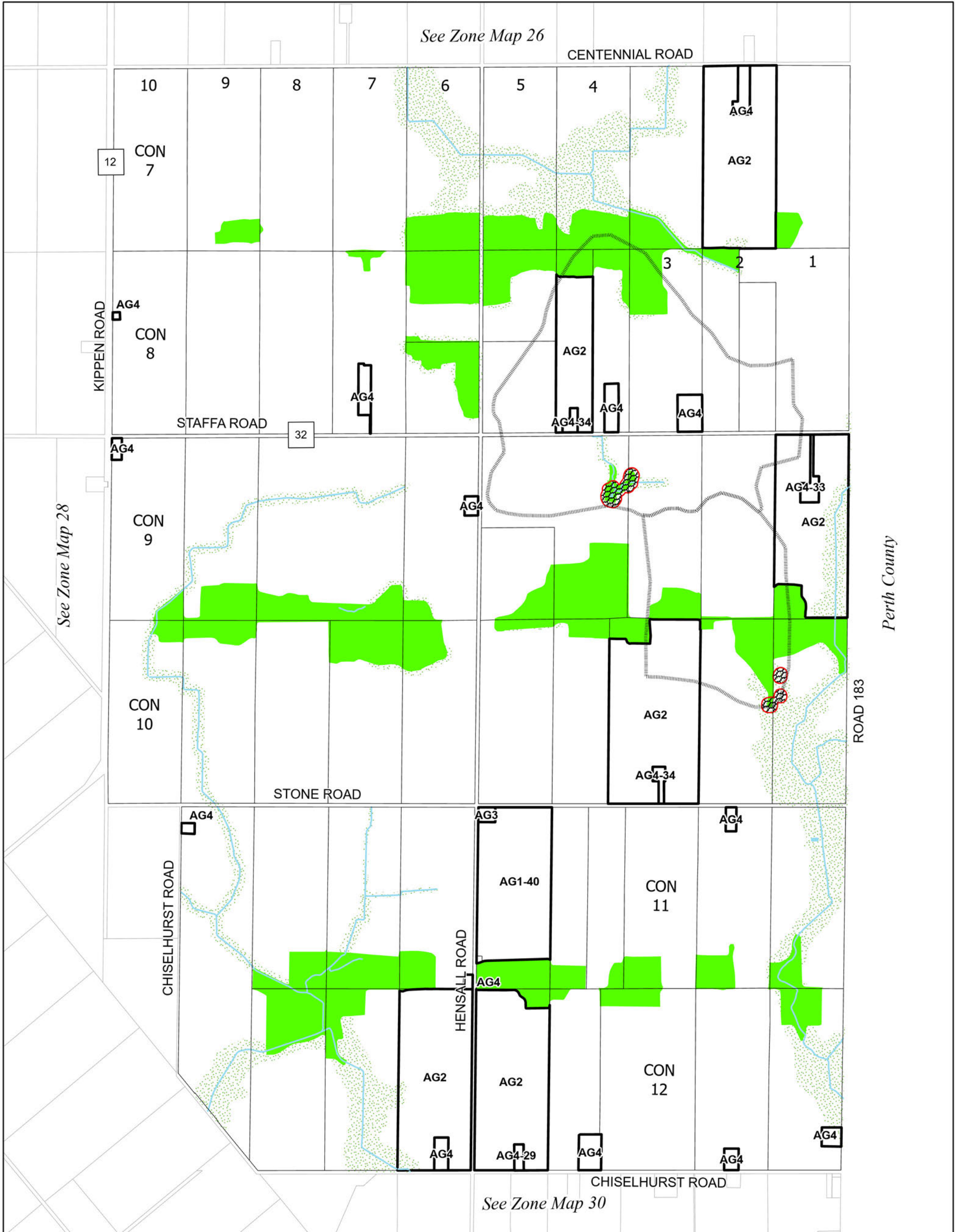
- AG1 Zone (Unless otherwise noted)
- NE1 Zone
- NE2 Zone
- Property Boundary
- Railway
- Watercourse
- Waterbody
- Wells

- Zone A, B and C 5 year time of travel (See Section 3.50)
- Landfill and Sewage Buffers (150m or 500m)
- Sinkhole Capture Area
- Sinkhole Zone
- Conservation Authority Regulated Lands



1:2,800





AG1 Zone (Unless otherwise noted)	Zone A, B and C 5 year time of travel (See Section 3.50)	 1:20,000	<table border="1"> <tr><td>24</td><td>13</td><td>10</td><td>07</td><td>04</td><td>01</td></tr> <tr><td>27</td><td>14</td><td>11</td><td>08</td><td>05</td><td>02</td></tr> <tr><td>25</td><td>15</td><td>12</td><td>09</td><td>06</td><td>03</td></tr> <tr><td>28</td><td>29</td><td>26</td><td></td><td></td><td></td></tr> </table>	24	13	10	07	04	01	27	14	11	08	05	02	25	15	12	09	06	03	28	29	26			
24	13			10	07	04	01																				
27	14	11	08	05	02																						
25	15	12	09	06	03																						
28	29	26																									
NE1 Zone	Landfill and Sewage Buffers (150m or 500m)																										
NE2 Zone	Sinkhole Capture Area																										
Property Boundary	Sinkhole Zone																										
Railway	Conservation Authority Regulated Lands																										
Watercourse																											
Waterbody																											
Wells																											



AG1 Zone (Unless otherwise noted)	Zone A, B and C 5 year time of travel (See Section 3.50)
NE1 Zone	Landfill and Sewage Buffers (150m or 500m)
NE2 Zone	Sinkhole Capture Area
Property Boundary	Sinkhole Zone
Railway	Conservation Authority Regulated Lands
Watercourse	
Waterbody	
Wells	

1:24,000

24	13	10	07	04	01
28	14	11	08	05	02
29	15	12	09	06	03